


# Coastal plan for the Šibenik-Knin County



Strategic Partnership for the Mediterranean Sea Large Marine Ecosystem  
**MedPartnership**

Together for the Mediterranean Sea  
GEF UNEP





# COASTAL PLAN FOR THE ŠIBENIK-KNIN COUNTY

INTEGRATED COASTAL ZONE MANAGEMENT PLAN

---

## MAP COLLECTION

---



# CONTENTS

## OVERVIEW MAPS

Overview map 1: Vulnerability of coastal zone to sea-level rise effects.....	2
Overview map 2: Vulnerability of costal sea to pollution from land-based sources.....	3
Overview map 3: Population and tourist areas in the coastal zone.....	4
Overview map 4: Coastal and marine biodiversity.....	5
Overview map 5: Landscape values of the coastal zone.....	6
Overview map 6: Mariculture and maritime traffic.....	7

## MAPS OF SETTLEMENTS

Map 1: Vodice West.....	8
Map 2: Vodice port.....	9
Map 3: Vodice East.....	10
Map 4: Tribunj West.....	11
Map 5: Tribunj East.....	12
Map 6: Šibenik, Dolac.....	13
Map 7: Šibenik, Zablaće West.....	14
Map 8: Šibenik, Zablaće East.....	15
Map 9: Šibenik, Brodarica West.....	16
Map 10: Šibenik, Brodarica East.....	17
Map 11: Pirovac.....	18
Map 12: Tisno.....	19
Map 13: Jezera.....	20
Map 14: Murter and Betina.....	21
Map 15: Srma.....	22
Map 16: Zaton.....	23
Map 17: Raslina.....	24
Map 18: Prokljan.....	25
Map 19: Skradin.....	26
Map 20: Bilice, Stubalj bay.....	27
Map 21: Primošten.....	28
Map 22: Rogoznica.....	29
Map 23: Krapanj.....	30
Map 24: Prvić Luka.....	31
Map 25: Prvić Šepurine.....	32
Map 26: Zlarin.....	33
Map 27: Kaprije.....	34
Map 28: Žirje, Muna.....	35
Map 29: Kakan, Tratica bay.....	36
Map 30: Tijat, Tijašćica bay.....	37

## PLANNED LAND USE MAPS

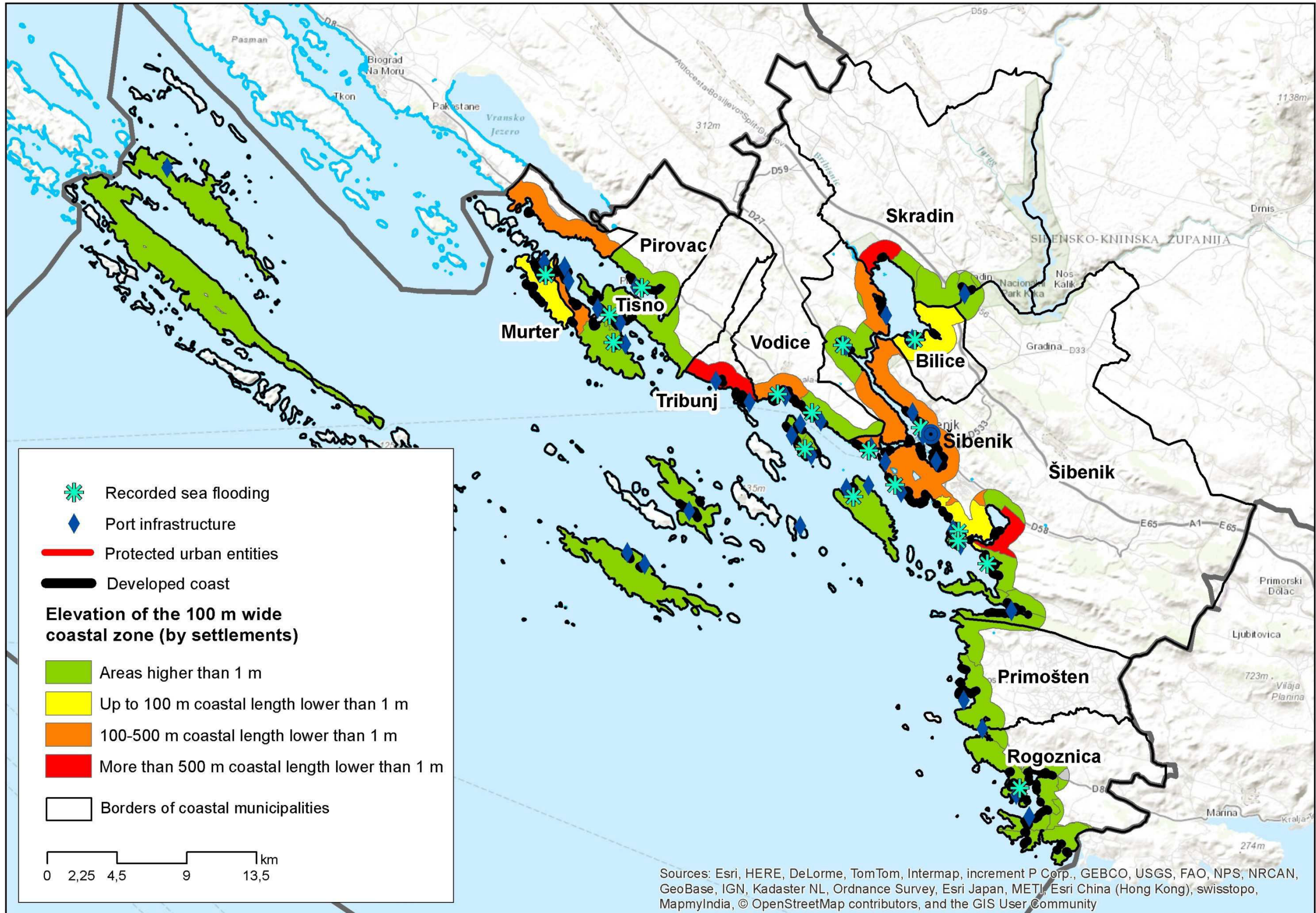
Planned land use map 1: Arta island.....	38
Planned land use map 2: Pirovac.....	39
Planned land use map 3: Murter - Betina.....	40
Planned land use map 4: Murter - Tisno.....	41
Planned land use map 5: Tisno - Jezera.....	42
Planned land use map 6: Tribunj - Vodice.....	43
Planned land use map 7: Srma.....	44
Planned land use map 8: Prvić - Tijat.....	45
Planned land use map 9: Zlarin - Obonjan.....	46
Planned land use map 10: Kaprije - Kakan.....	47
Planned land use map 11: Žirje.....	48
Planned land use map 12: St. Anthony's channel.....	49
Planned land use map 13: Zablaće.....	50
Planned land use map 14: Brodarica – Krapanj - Morinje.....	51
Planned land use map 15: Žaborić.....	52
Planned land use map 16: Grebaštica.....	53
Planned land use map 17: Primošten.....	54
Planned land use map 18: Primošten - Kremnik.....	55
Planned land use map 19: Rogoznica.....	56
Planned land use map 20: Ražanj - Kanica.....	57
Planned land use map 21: Šibenik.....	58
Planned land use map 22: Šibenik - Zekovac.....	59
Planned land use map 23: Zaton.....	60
Planned land use map 24: Raslina - Bilice.....	61
Planned land use map 25: Prokljan.....	62
Planned land use map 26: Skradin.....	63

## COASTAL VULNERABILITY MAPS

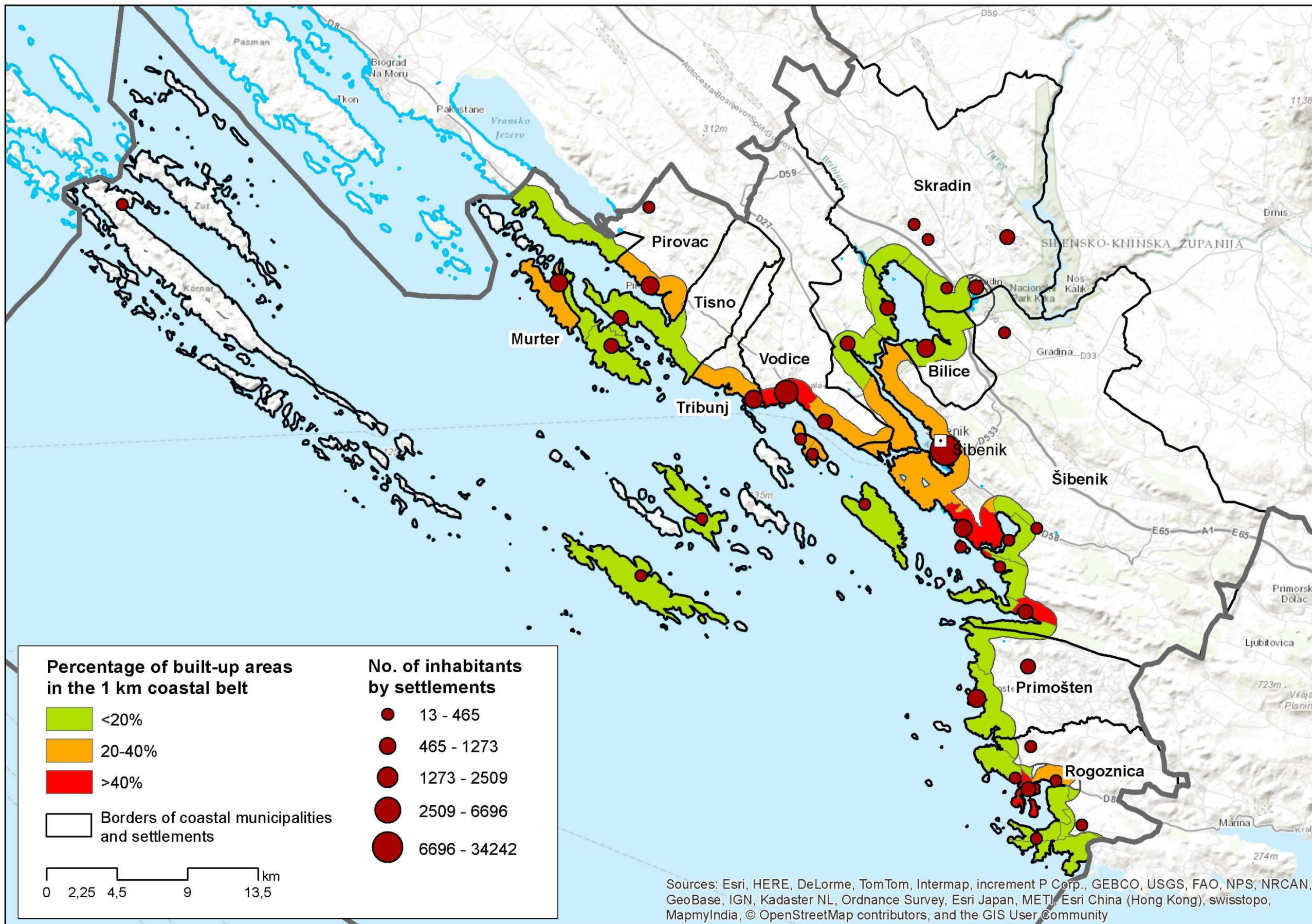
Vulnerability map 1: Coast type.....	64
Vulnerability map 2: Terrain elevation.....	65
Vulnerability map 3: Wave height.....	66
Vulnerability map 4: Seiches.....	67
Vulnerability map 5: Current and planned land use.....	68
Vulnerability map 6: Cultural heritage.....	69
Vulnerability map 7: Cumulative vulnerability.....	70
Vulnerability map 8: Cumulative vulnerability and coastal flooding.....	71



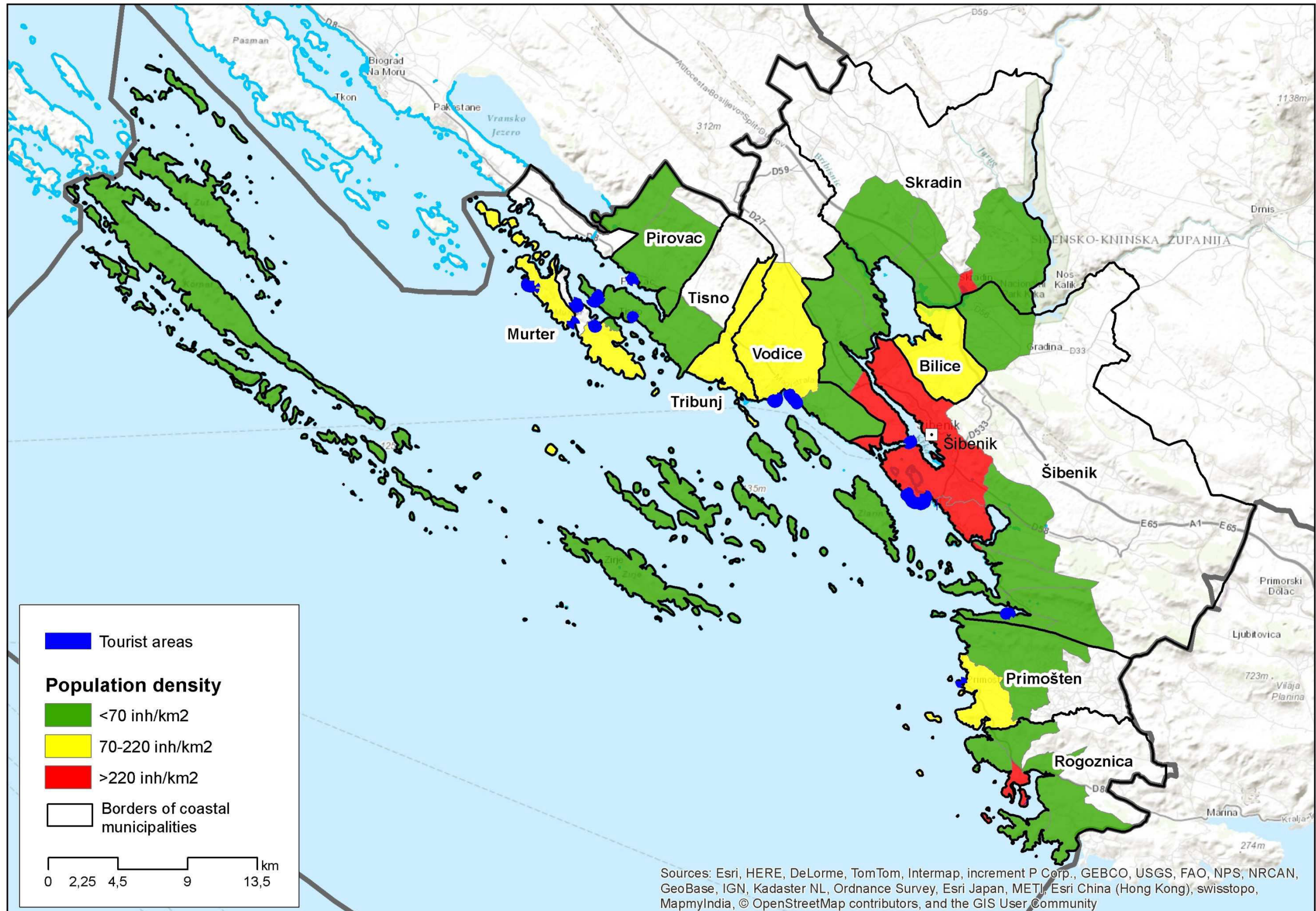
Overview map 1: Vulnerability of coastal zone to sea-level rise effects



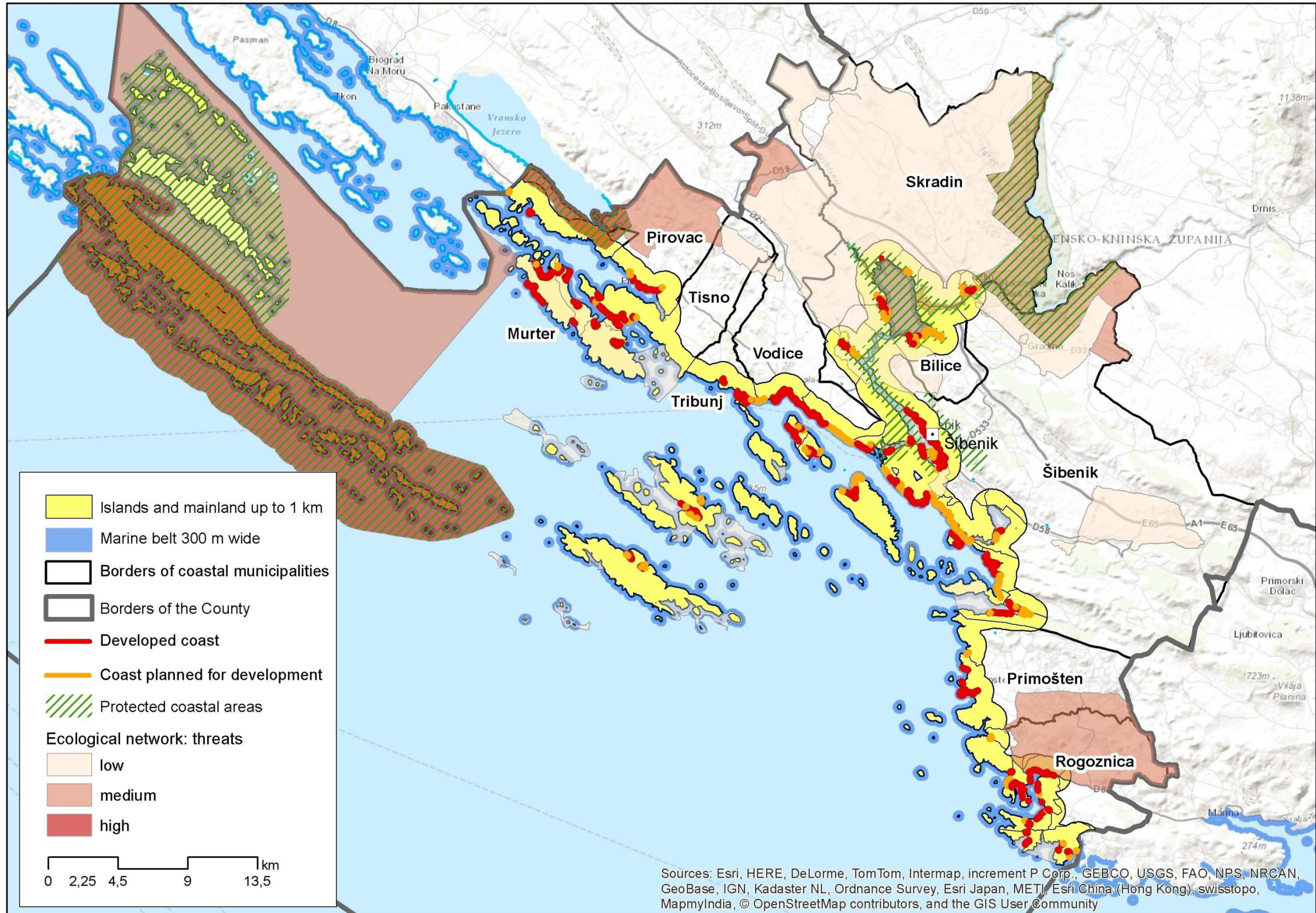
Overview map 2: Vulnerability of costal sea to pollution from land-based sources



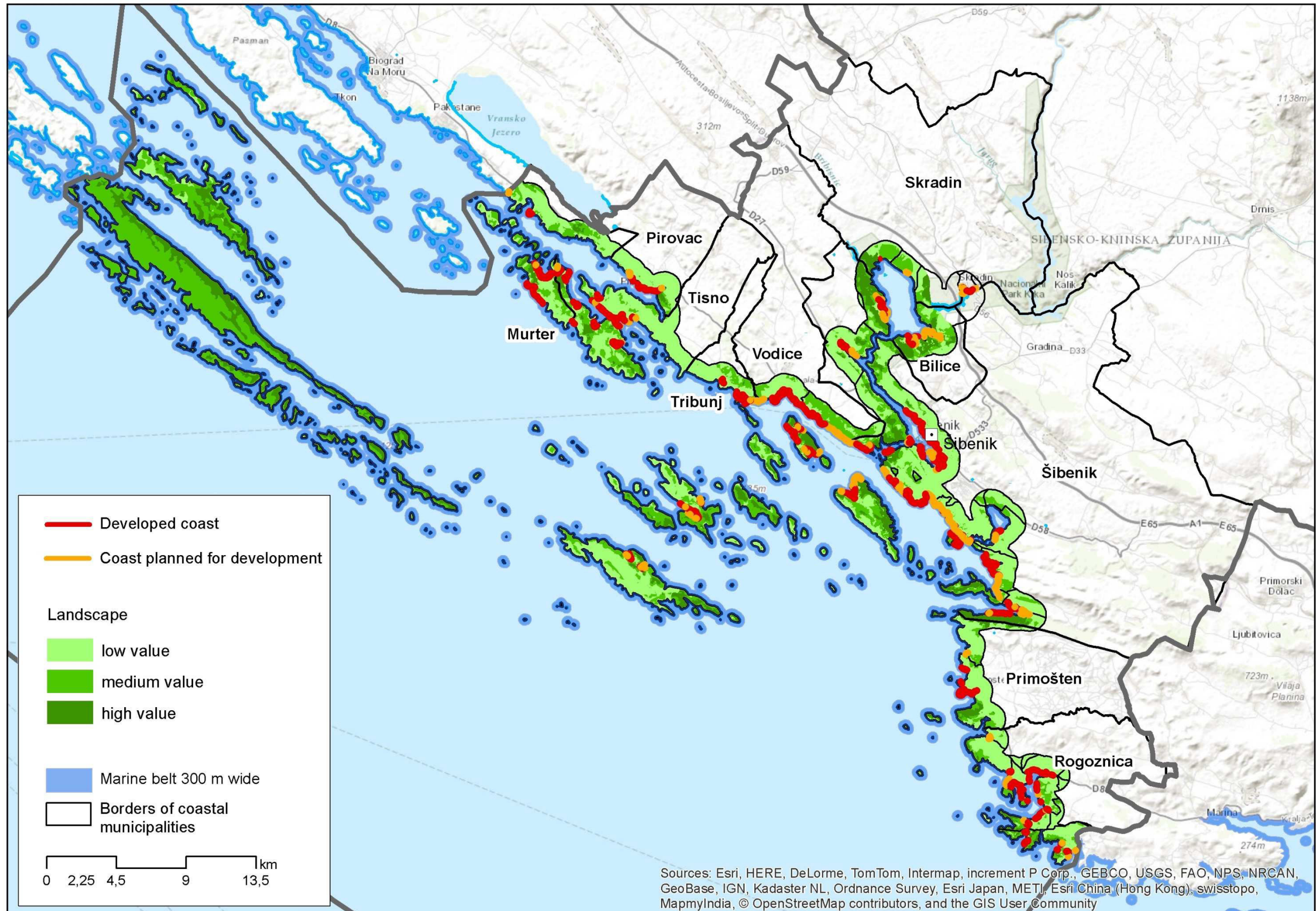
Overview map 3: Population and tourist areas in the coastal zone



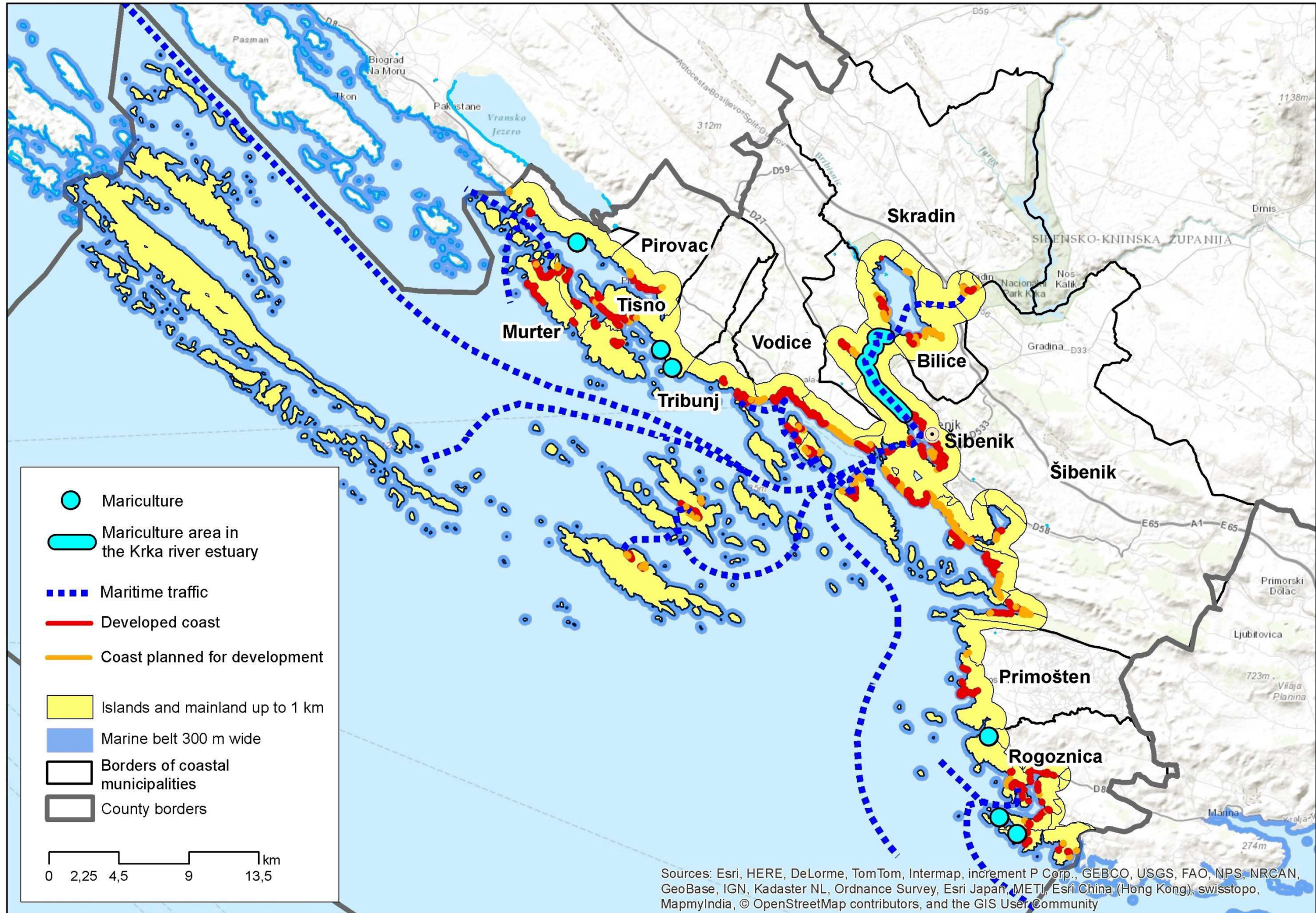
Overview map 4: Coastal and marine biodiversity



Overview map 5: Landscape values of the coastal zone



Overview map 6: Mariculture and maritime traffic



Map 1: Vodice West



Map 2: Vodice port



Map 3: Vodice East



Source: Esri, DigitalGlobe, GeoEye, I-cubed, USDA, USGS, AEX, Getmapping, Aerogrid, IGN, IGP, swisstopo, and the GIS User Community

Map 4: Tribunj West



Map 5: Tribunj East



Source: Esri, DigitalGlobe, GeoEye, I-cubed, USDA, USGS, AEX, Getmapping, Aerogrid, IGN, IGP, swisstopo, and the GIS User Community

Map 6: Šibenik, Dolac



Source: Esri, DigitalGlobe, GeoEye, I-cubed, USDA, USGS, AEX, Getmapping, Aerogrid, IGN, IGP, swisstopo, and the GIS User Community

Map 7: Šibenik, Zablacé West



Map 8: Šibenik, Zablacé East



Map 9: Šibenik, Brodarica West



Source: Esri, DigitalGlobe, GeoEye, I-cubed, USDA, USGS, AEX, Getmapping, Aerogrid, IGN, IGP, swisstopo, and the GIS User Community

Map 10: Šibenik, Brodarica East



Source: Esri, DigitalGlobe, GeoEye, I-cubed, USDA, USGS, AEX, Getmapping, Aerogrid, IGN, IGP, swisstopo, and the GIS User Community

Map 11: Pirovac



Source: Esri, DigitalGlobe, GeoEye, i-cubed, USDA, USGS, AEX, Getmapping, Aerogrid, IGN, IGP, swisstopo, and the GIS User Community

Map 12: Tisno



Map 13: Jezera



Map 14: Murter and Betina



Map 15: Srma



Map 16: Zaton



Map 17: Raslina



Source: Esri, DigitalGlobe, GeoEye, I-cubed, USDA, USGS, AEX, Getmapping, Aerogrid, IGN, IGP, swisstopo, and the GIS User Community

Map 18: Prokljan




Map 19: Skradin






Map 21: Primošten



Source: Esri, DigitalGlobe, GeoEye, i-cubed, USDA, USGS, AEX, Getmapping, Aerogrid, IGN, IGP, swisstopo, and the GIS User Community

Map 22: Rogoznica



Source: Esri, DigitalGlobe, GeoEye, i-cubed, USDA, USGS, AEX, Getmapping, Aerogrid, IGN, ICP, swisstopo, and the GIS User Community

Map 23: Krpanj



Source: Esri, DigitalGlobe, GeoEye, I-cubed, USDA, USGS, AEX, Getmapping, Aerogrid, IGN, IGP, swisstopo, and the GIS User Community


Map 24: Prvić Luka



Map 25: Prvić Šepurine



Map 26: Zlarin



Map 27: Kaprije



Map 28: Žirje, Muna



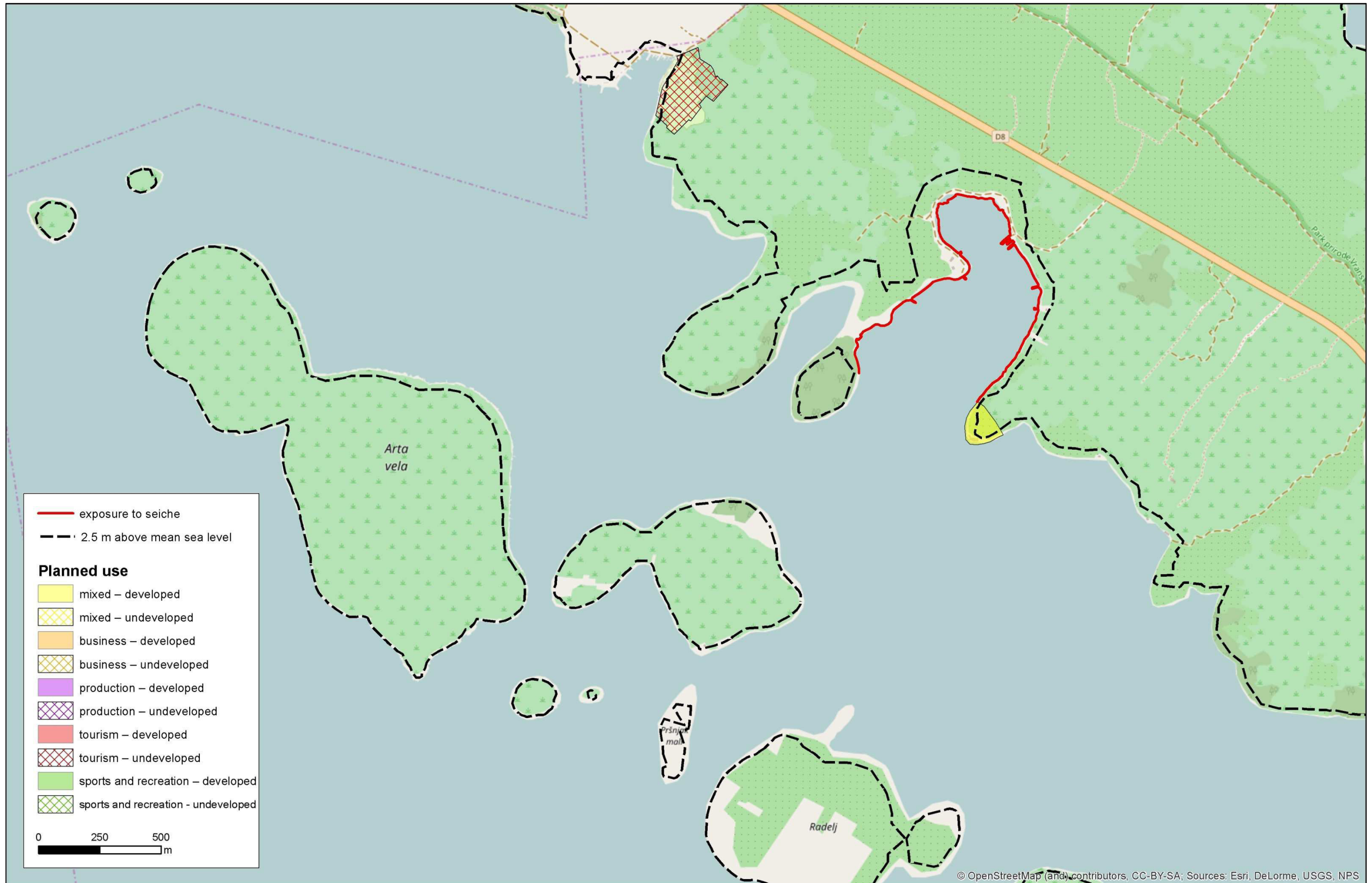
Map 29: Kakan, Tratica bay



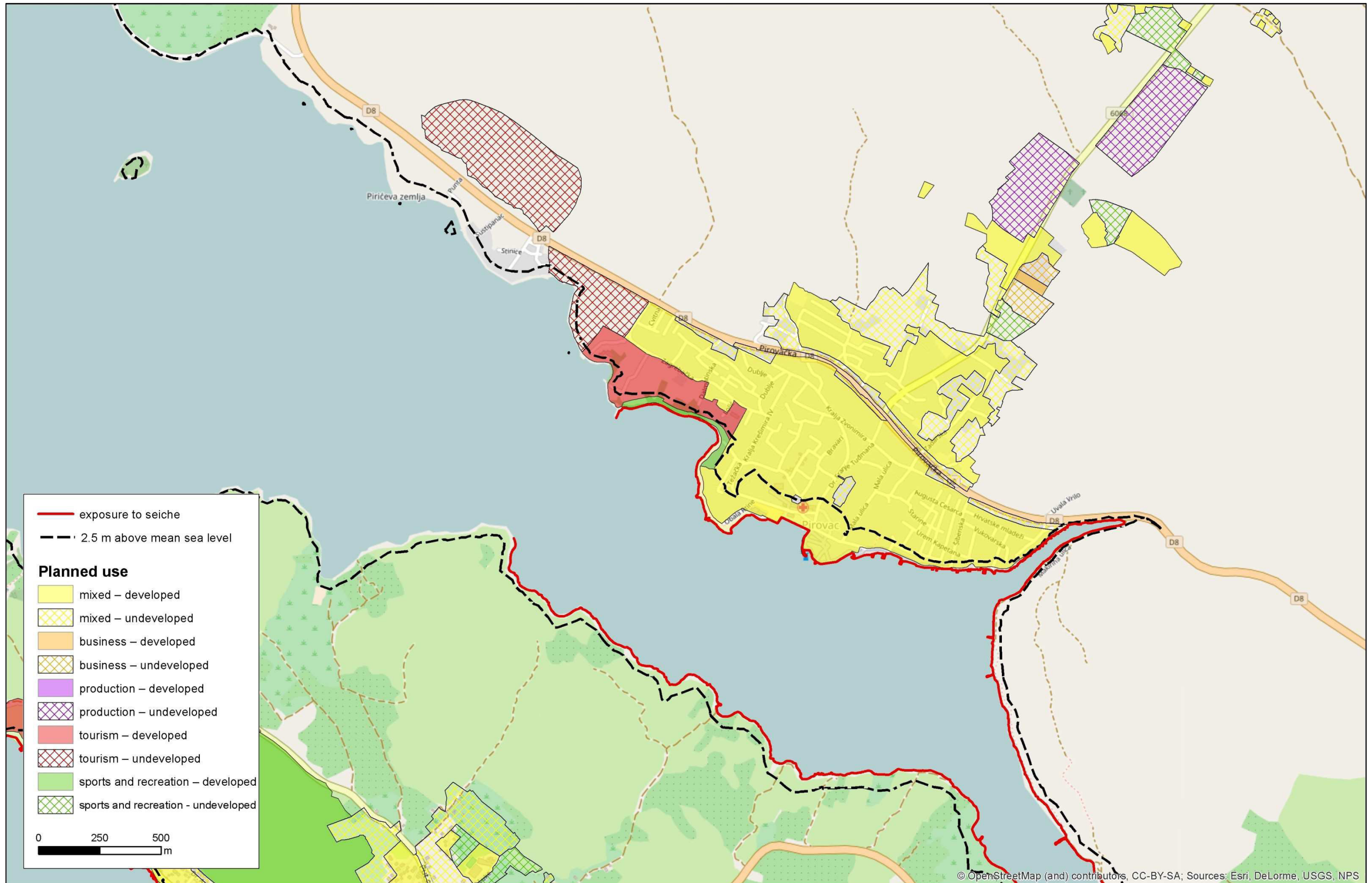
Map 30: Tijat, Tijašćica bay



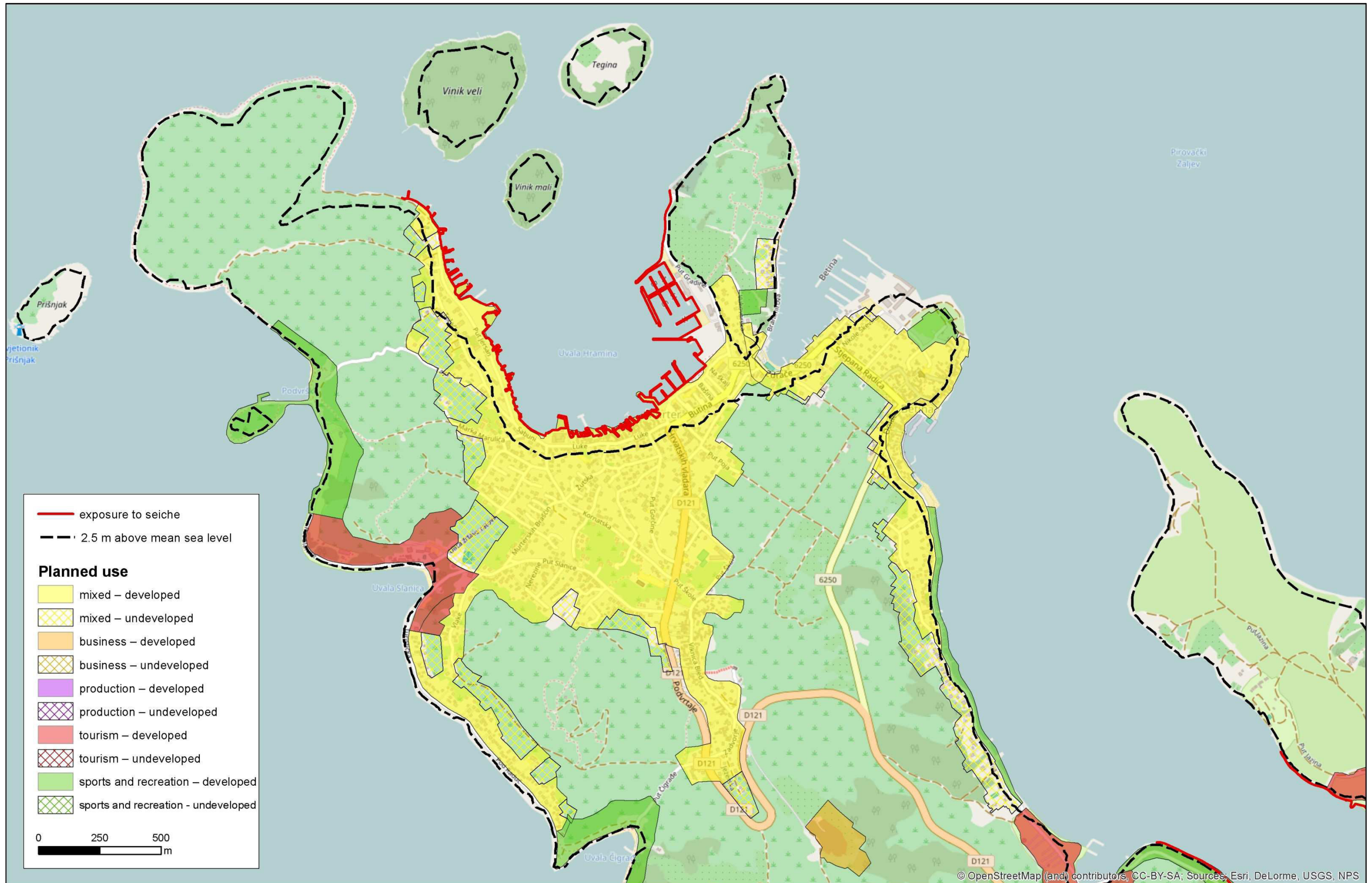
Planned land use map 1: Arta Island



Planned land use map 2: Pirovac

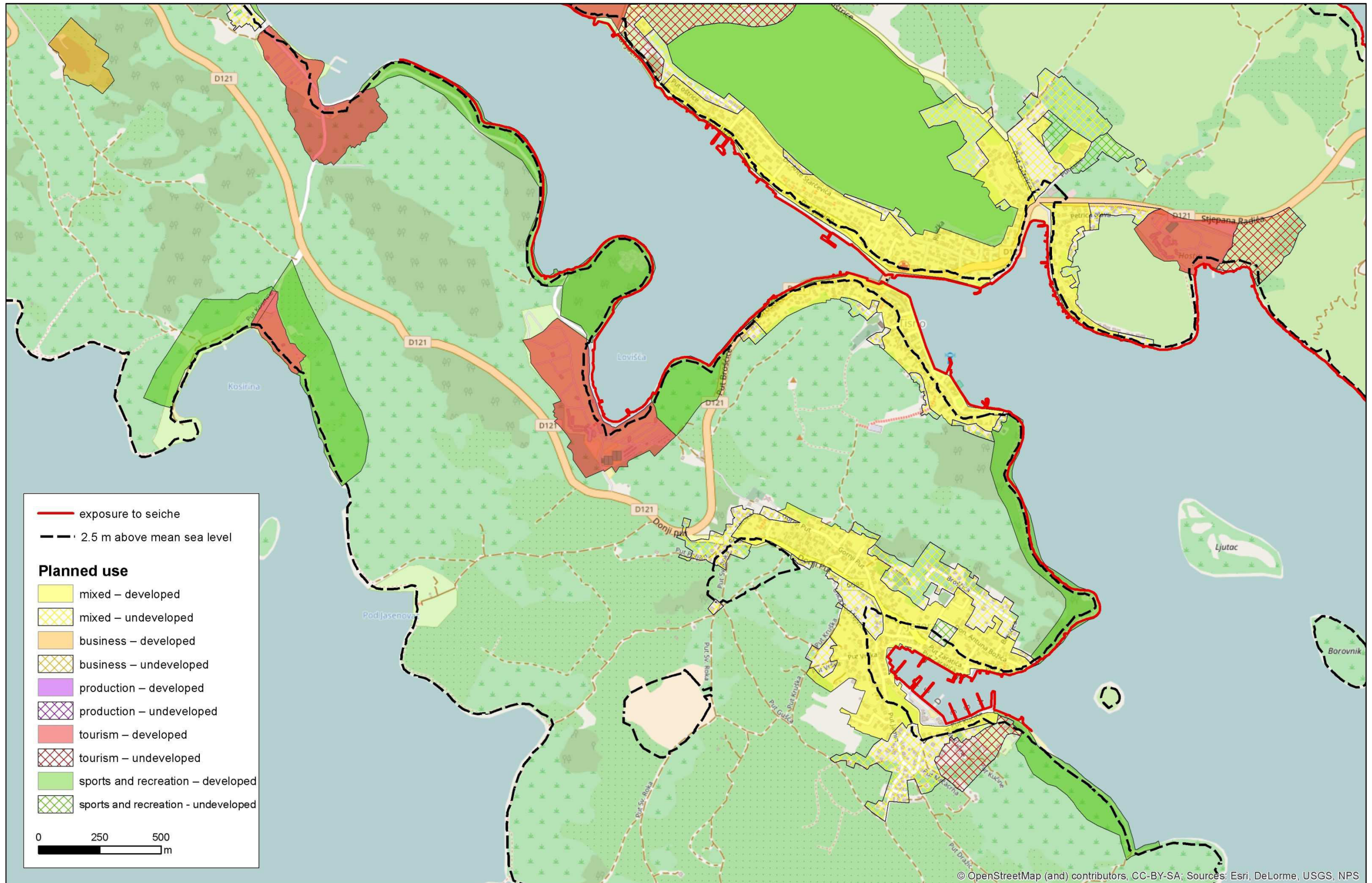


Planned land use map 3: Murter - Betina

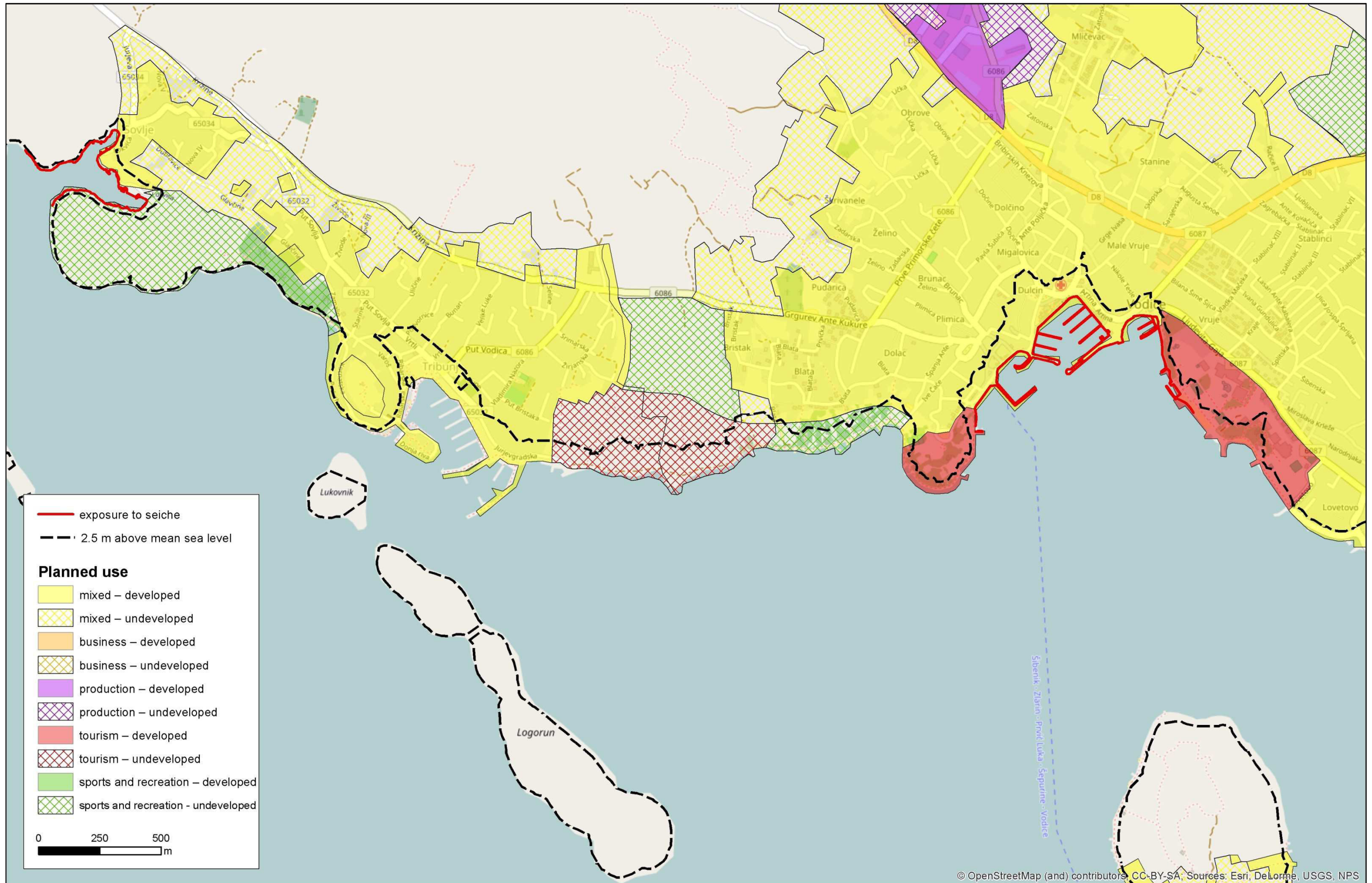




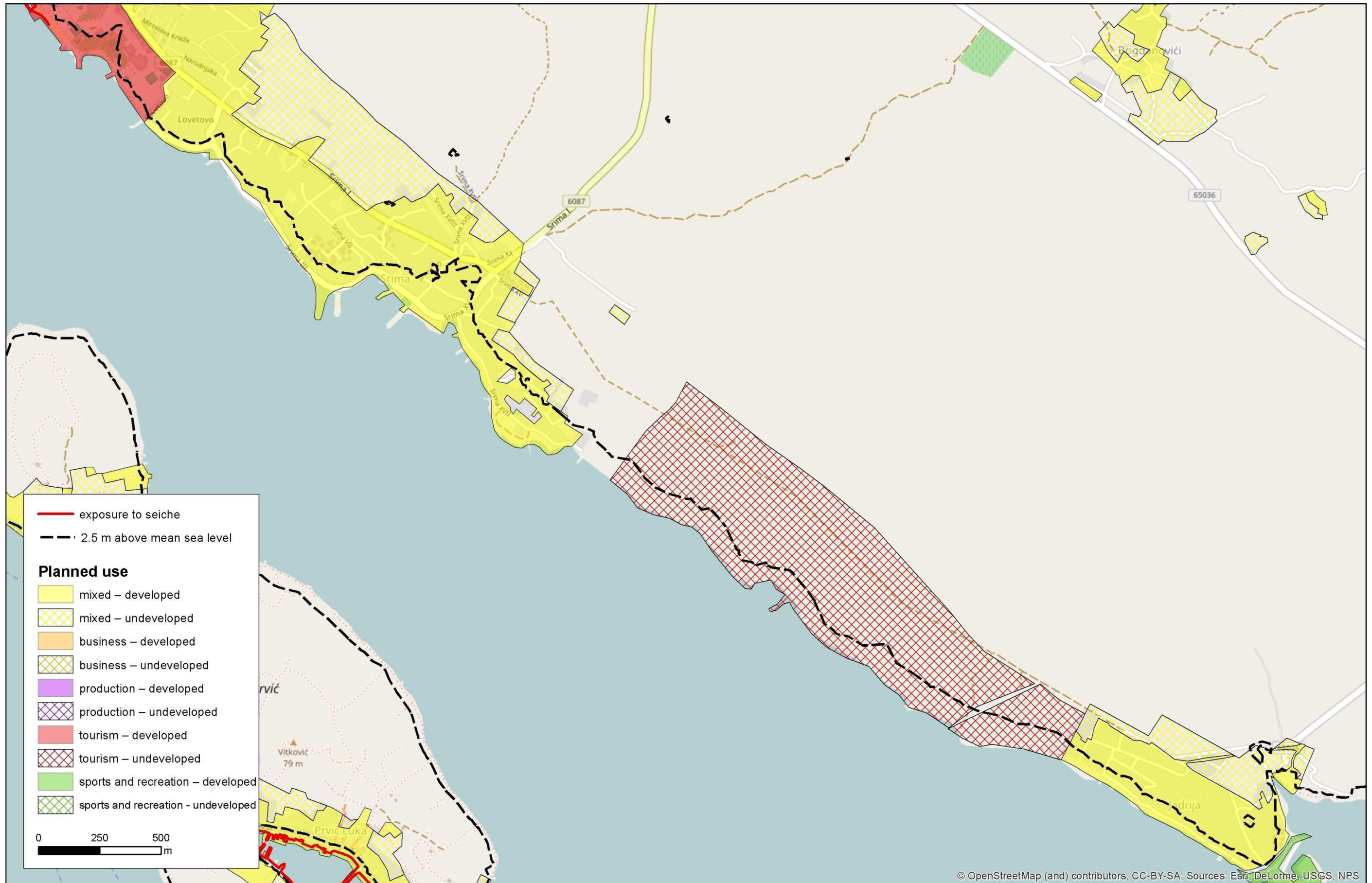
Planned land use map 5: Tisno - Jezera



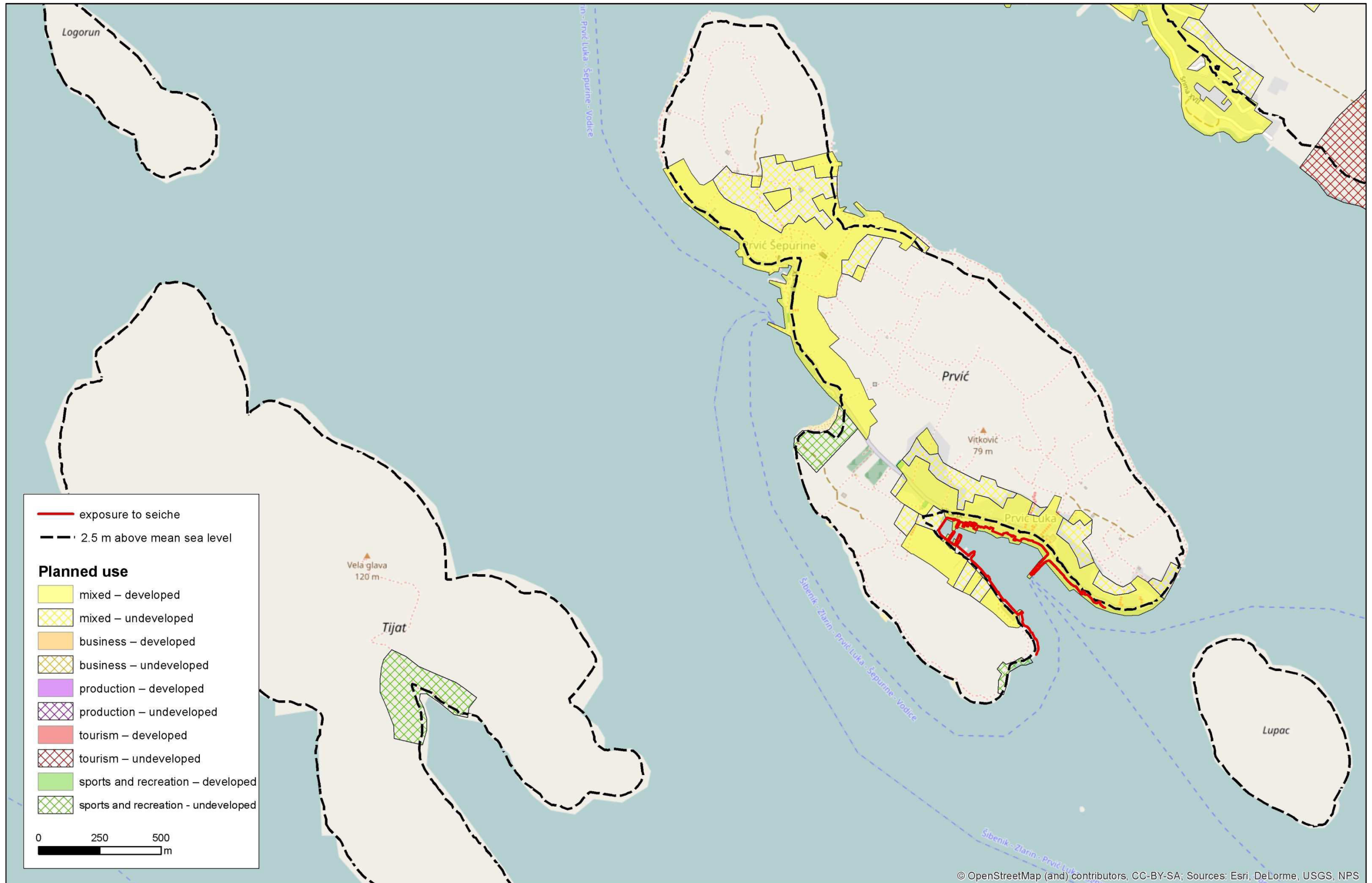
Planned land use map 6: Tribunj - Vodice



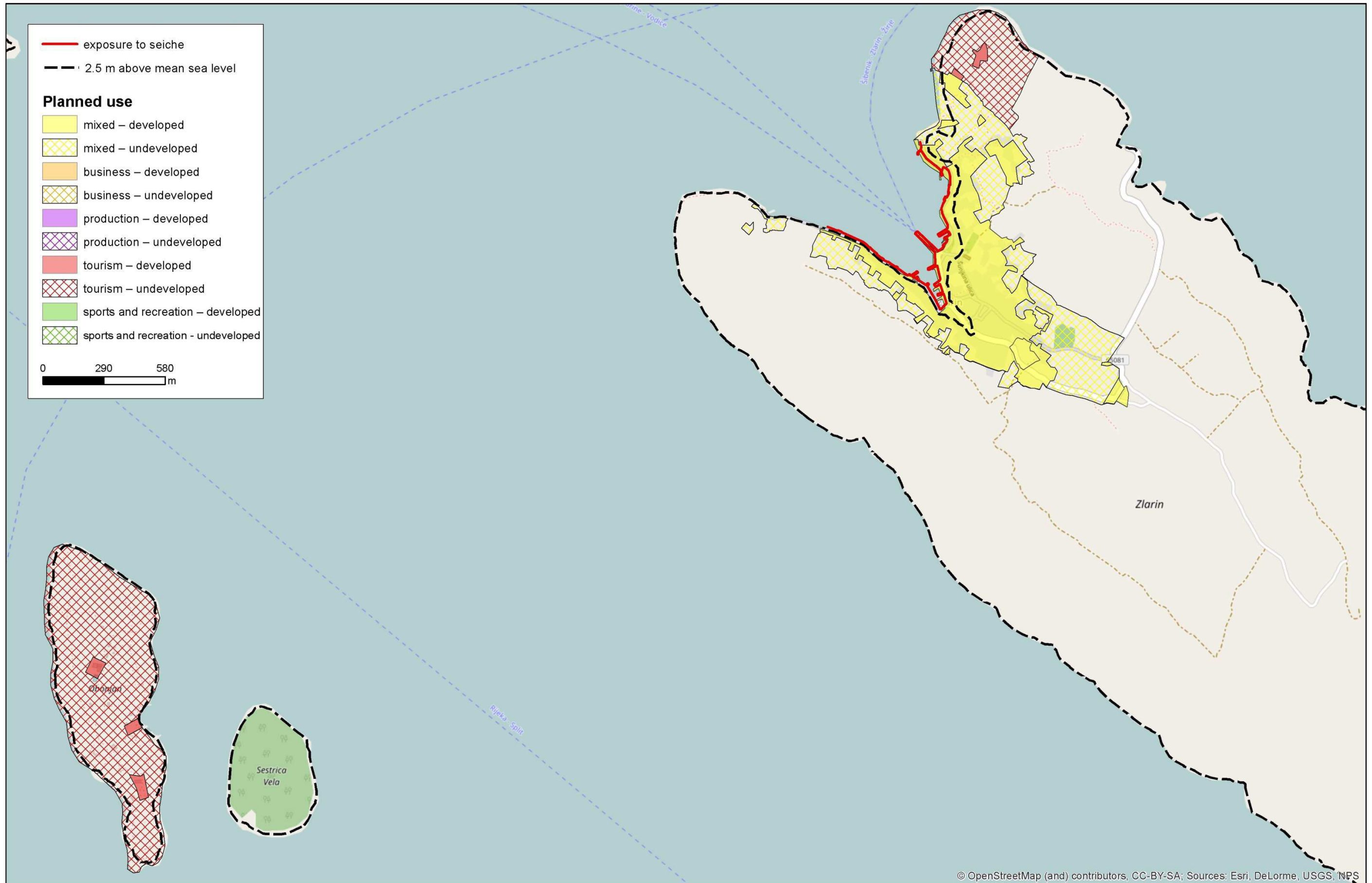
Planned land use map 7: Srma



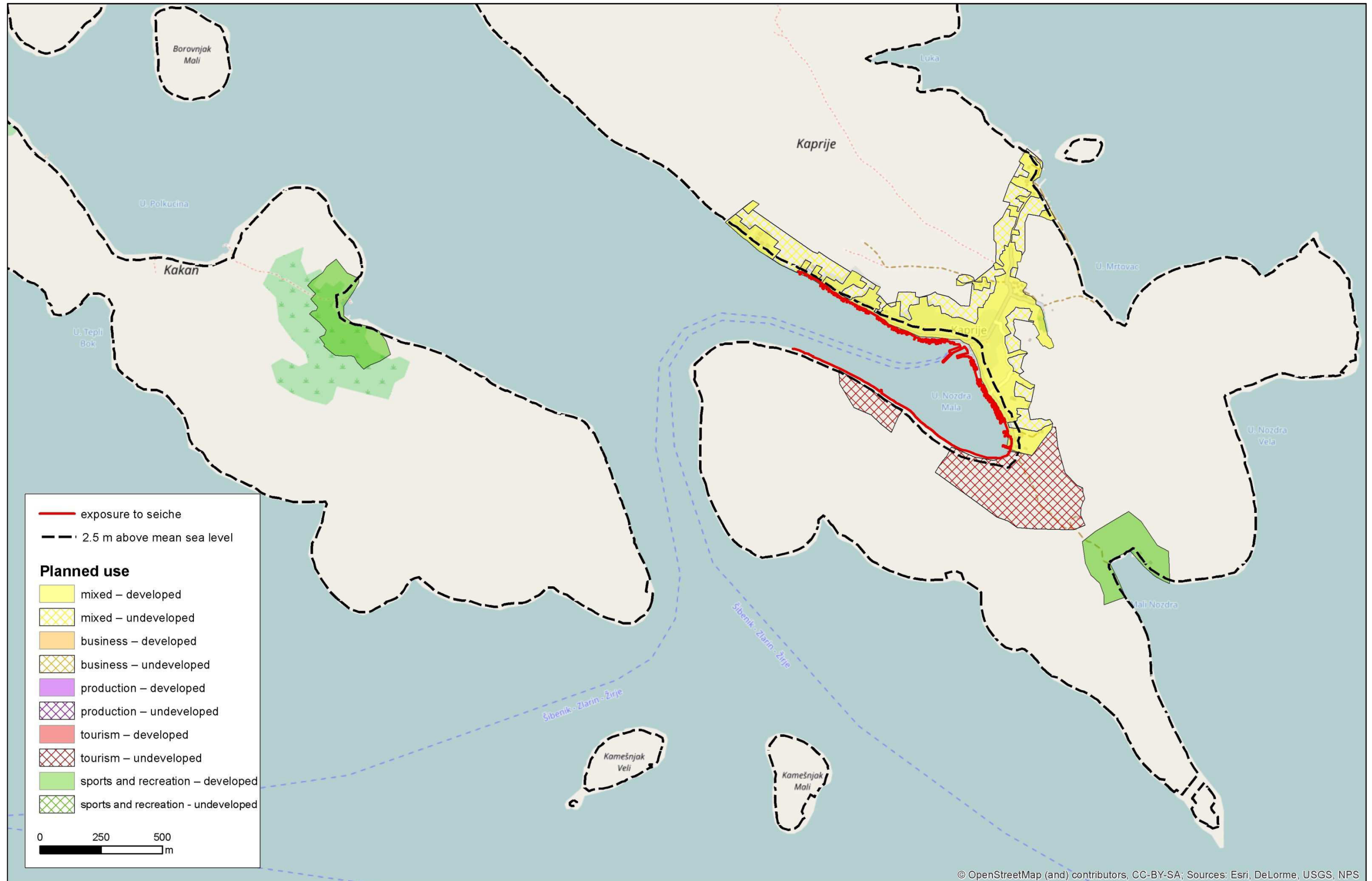
Planned land use map 8: Prvić - Tijat



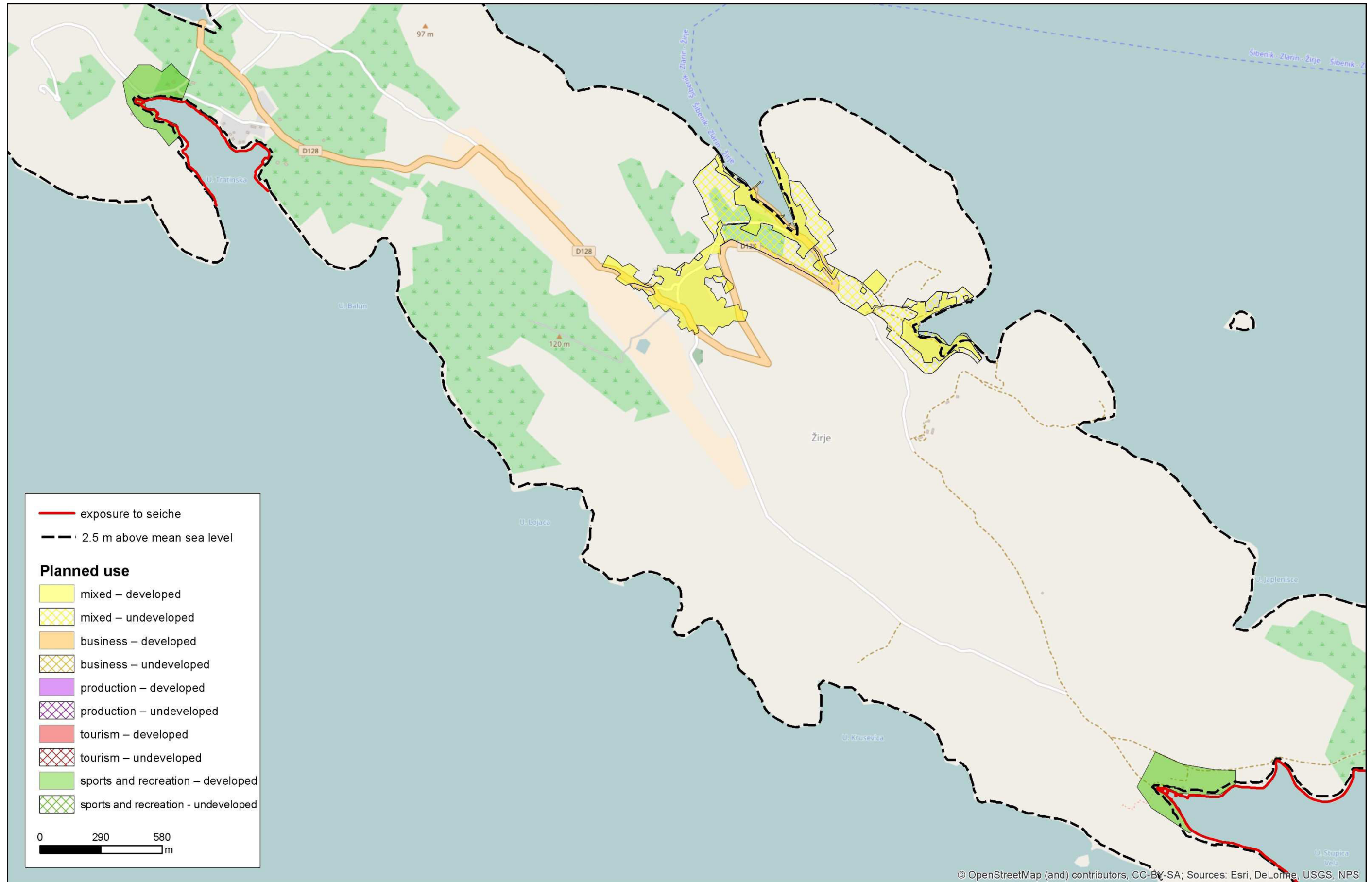
Planned land use map 9: Zlarin - Obonjan



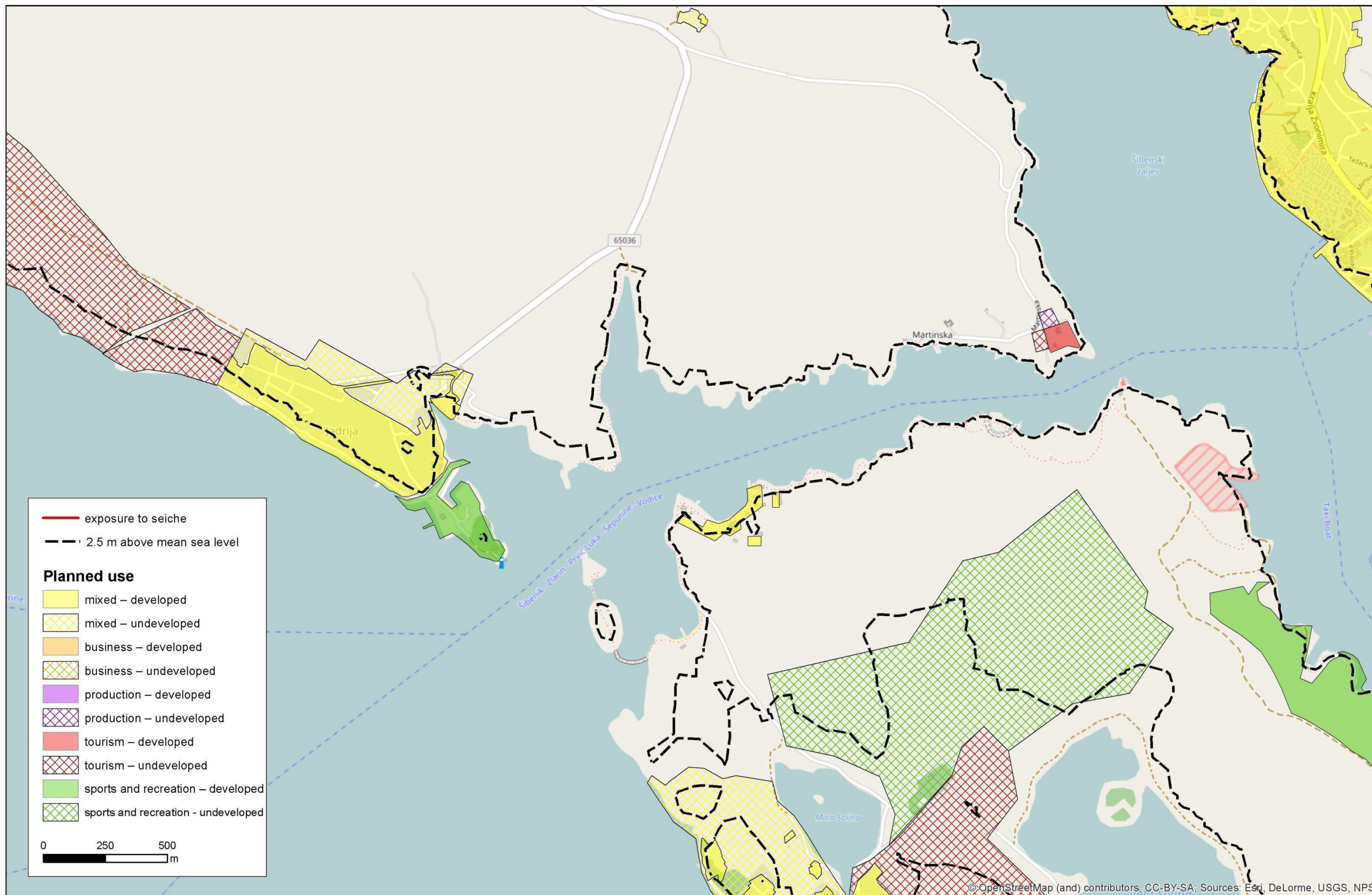
Planned land use map 10: Kaprije - Kakan



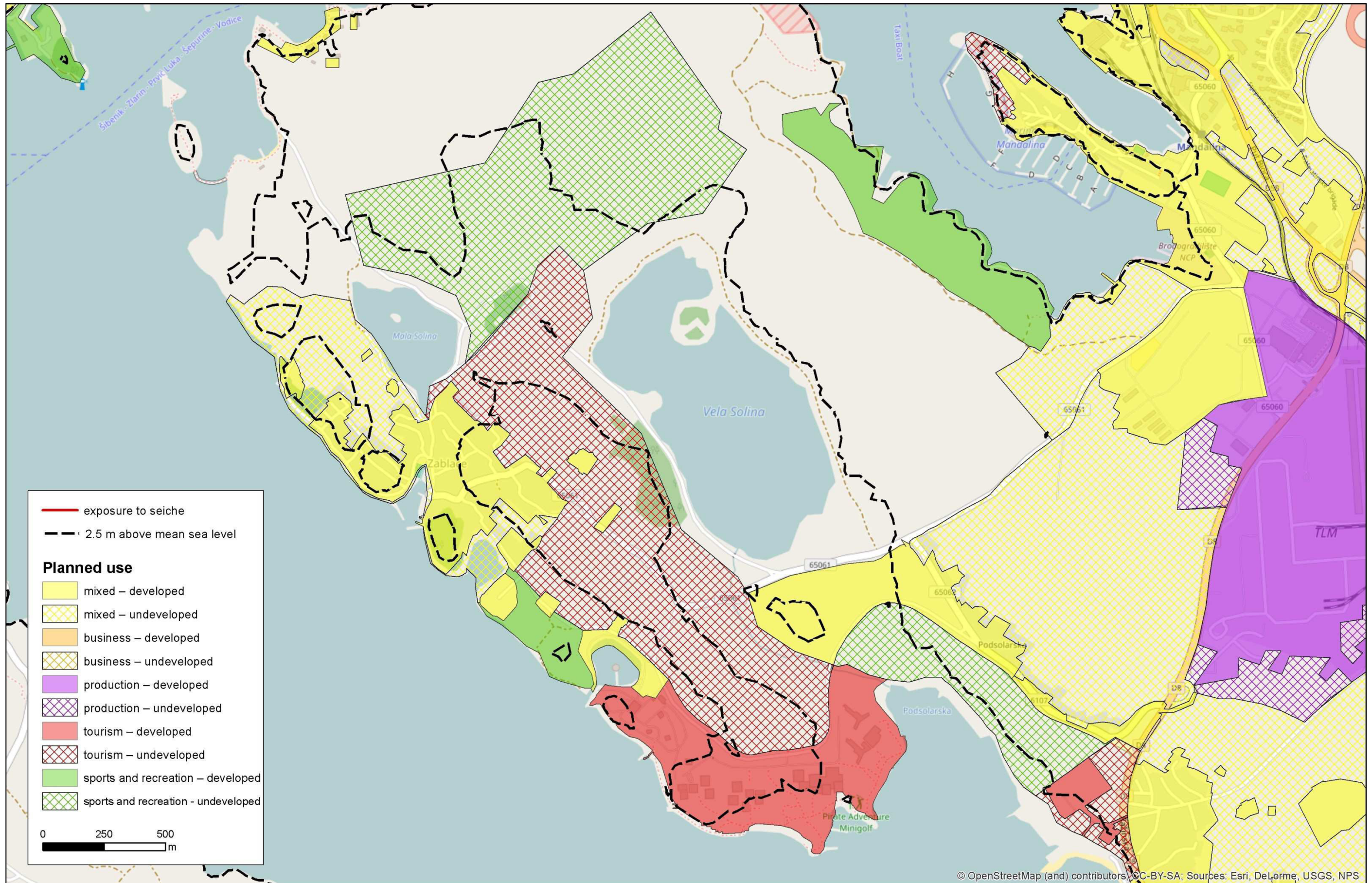
Planned land use map 11: Žirje



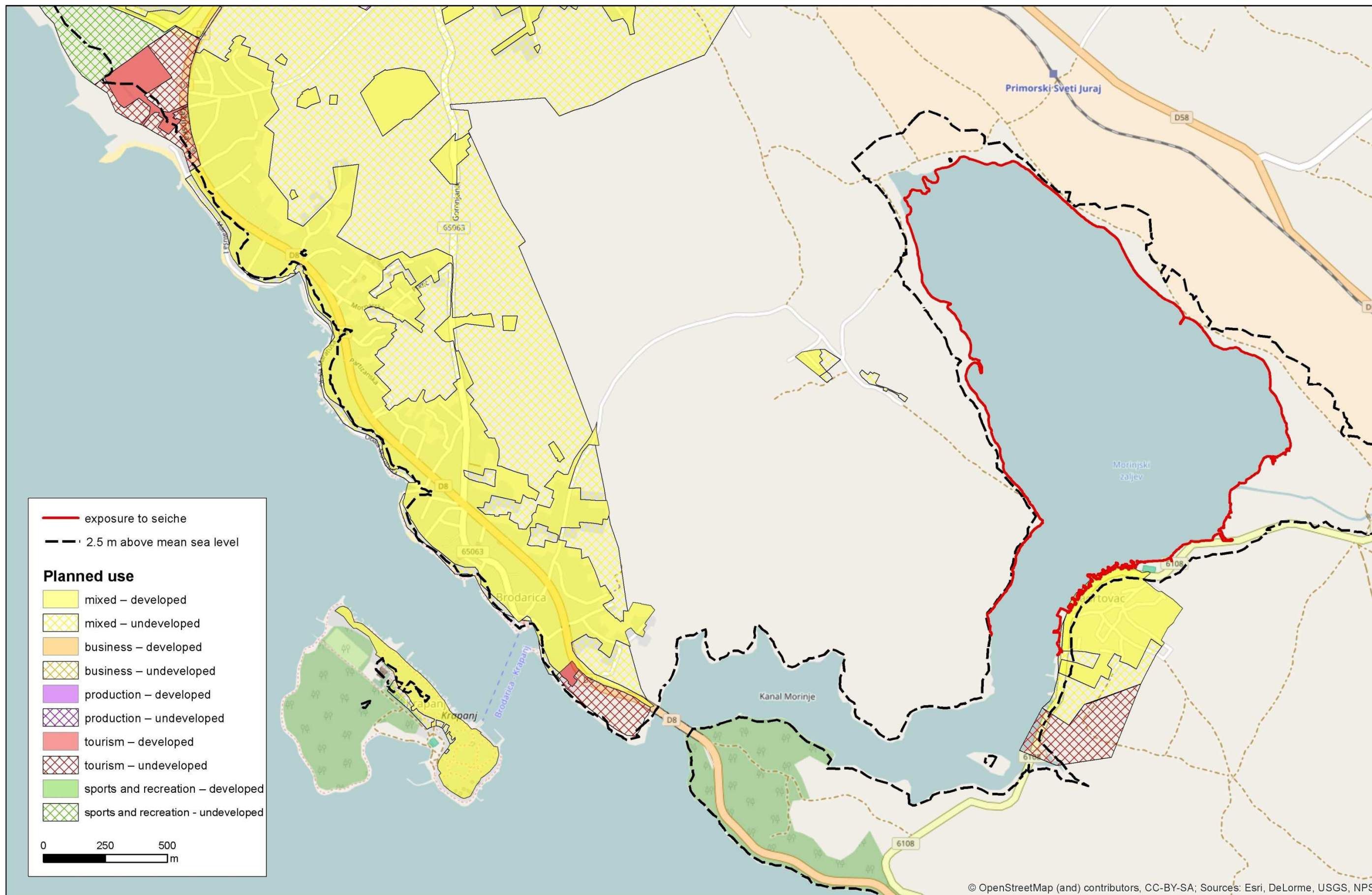
Planned land use map 12: St. Anthony's channel



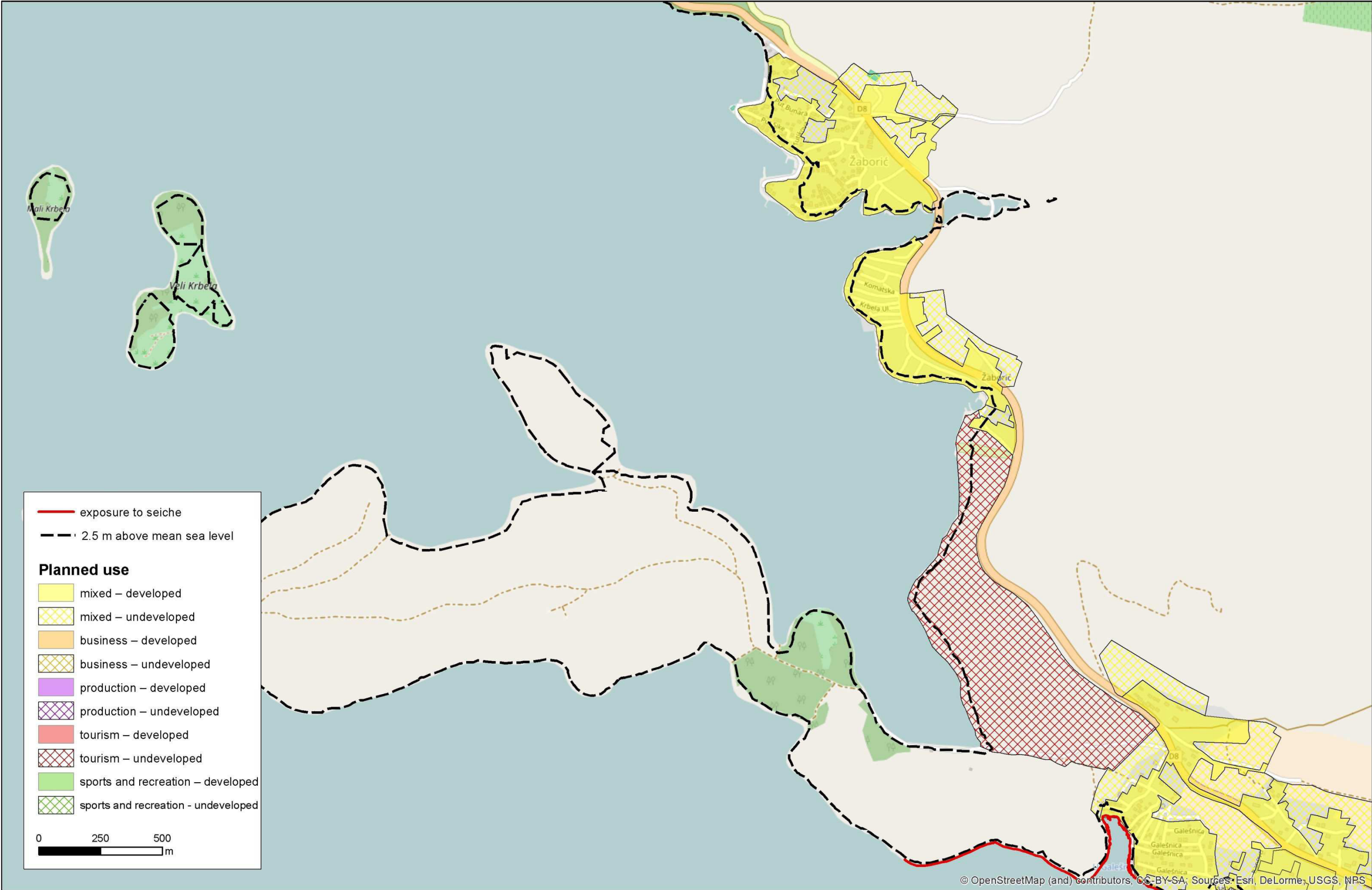
Planned land use map 13: Zablacé



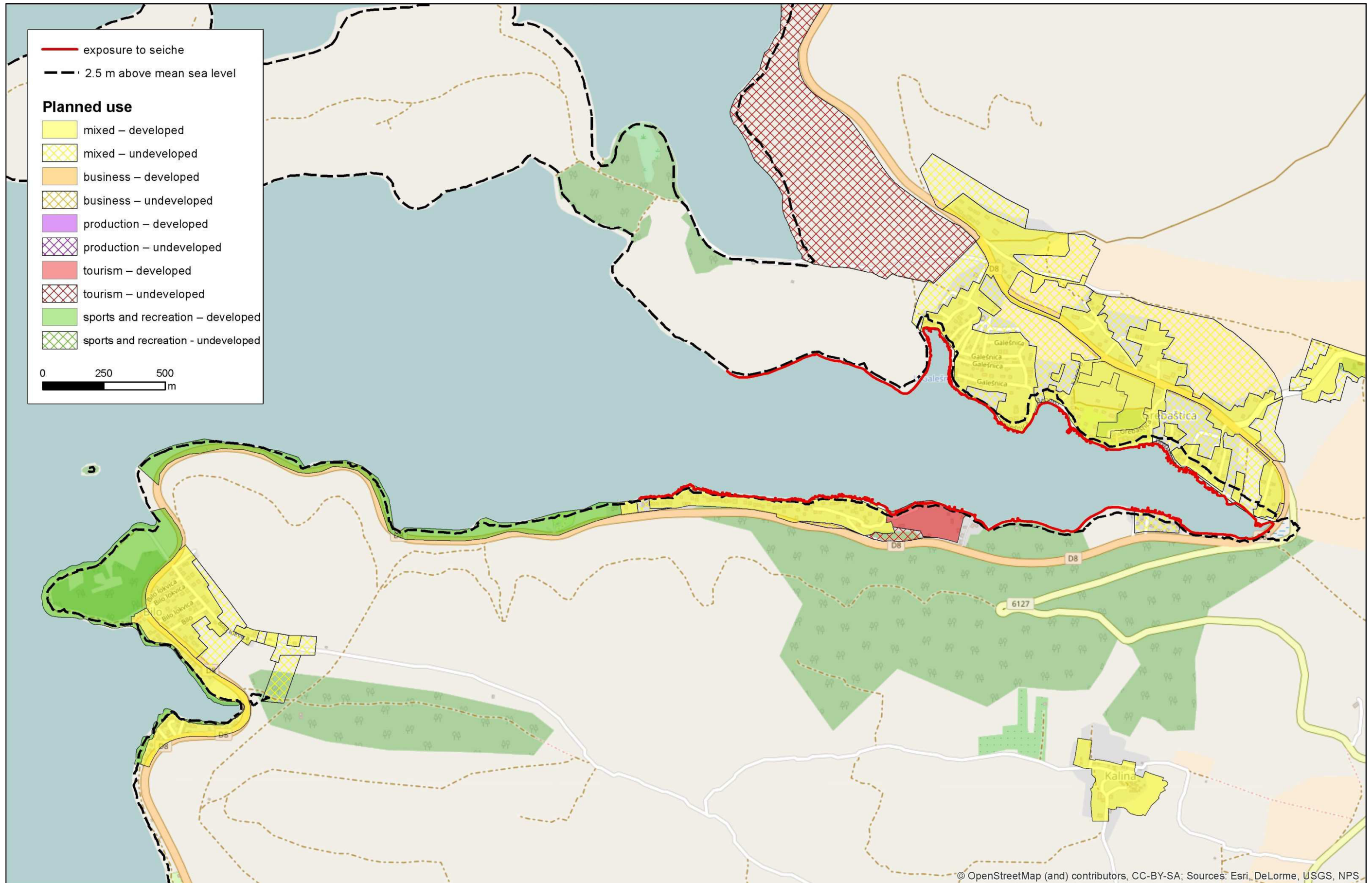
Planned land use map 14: Brodarica – Krapanj - Morinje



Planned land use map 15: Žaborić

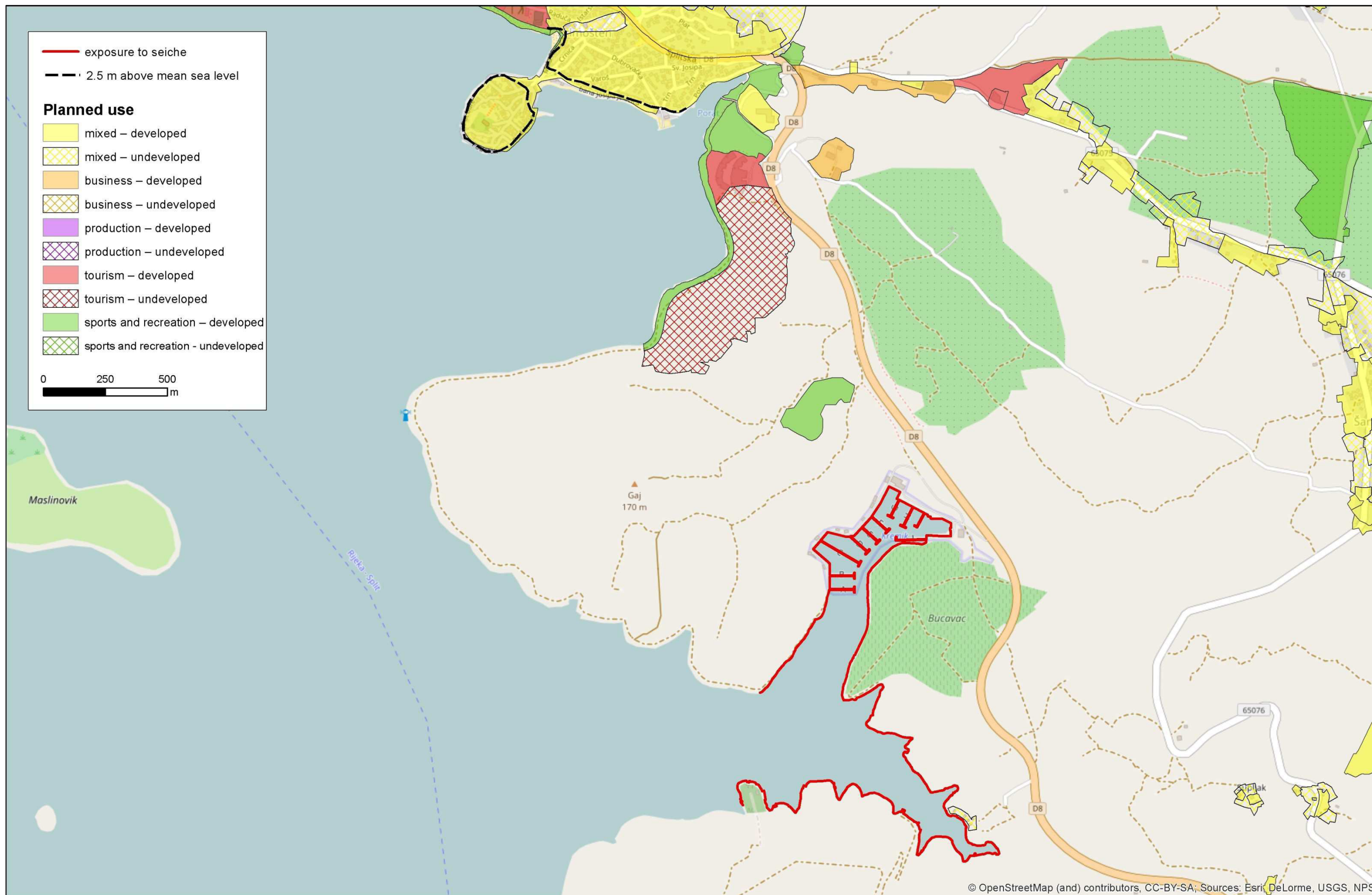


Planned land use map 16: Grebaštica





Planned land use map 18: Primošten - Kremnik



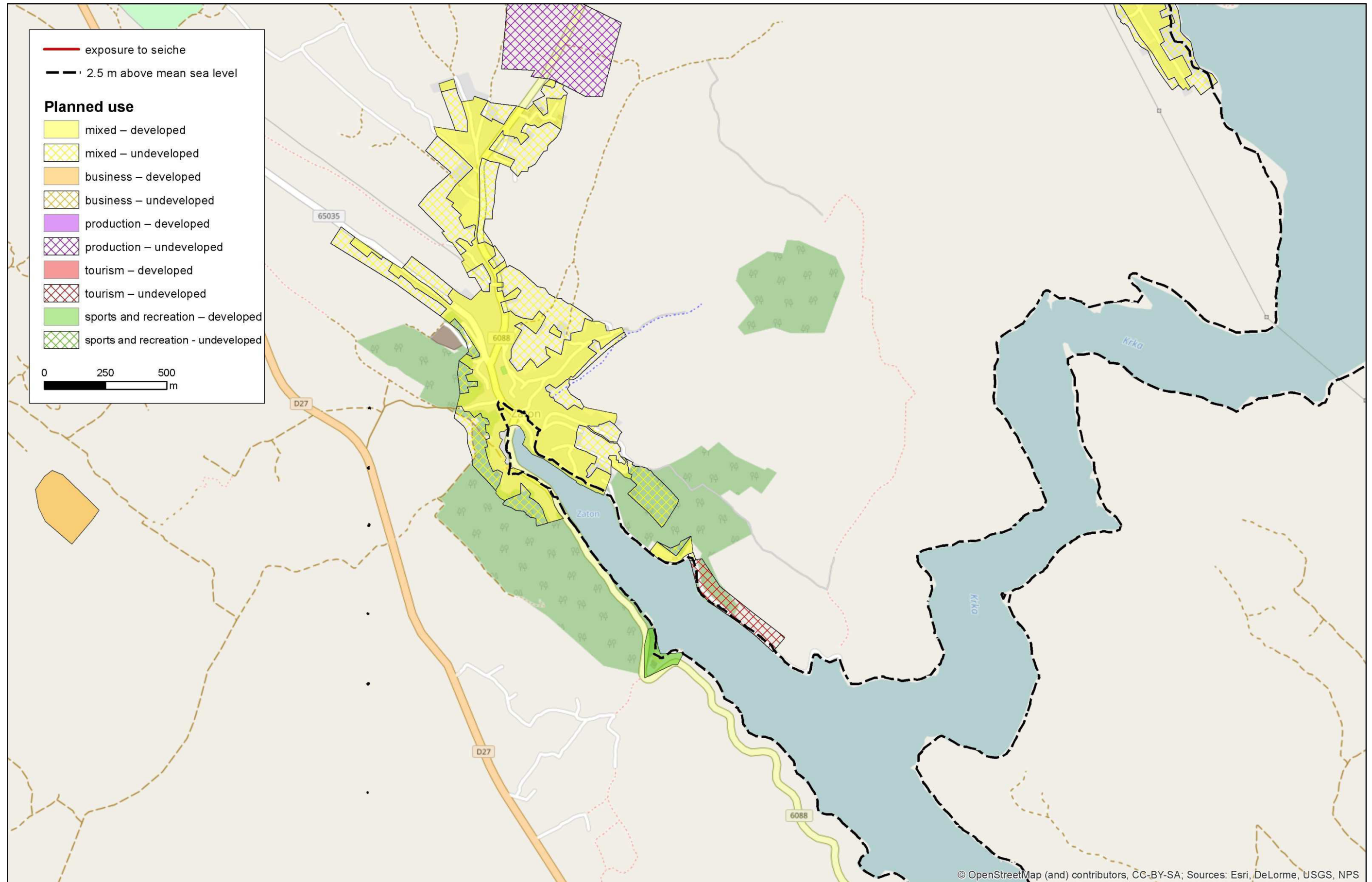




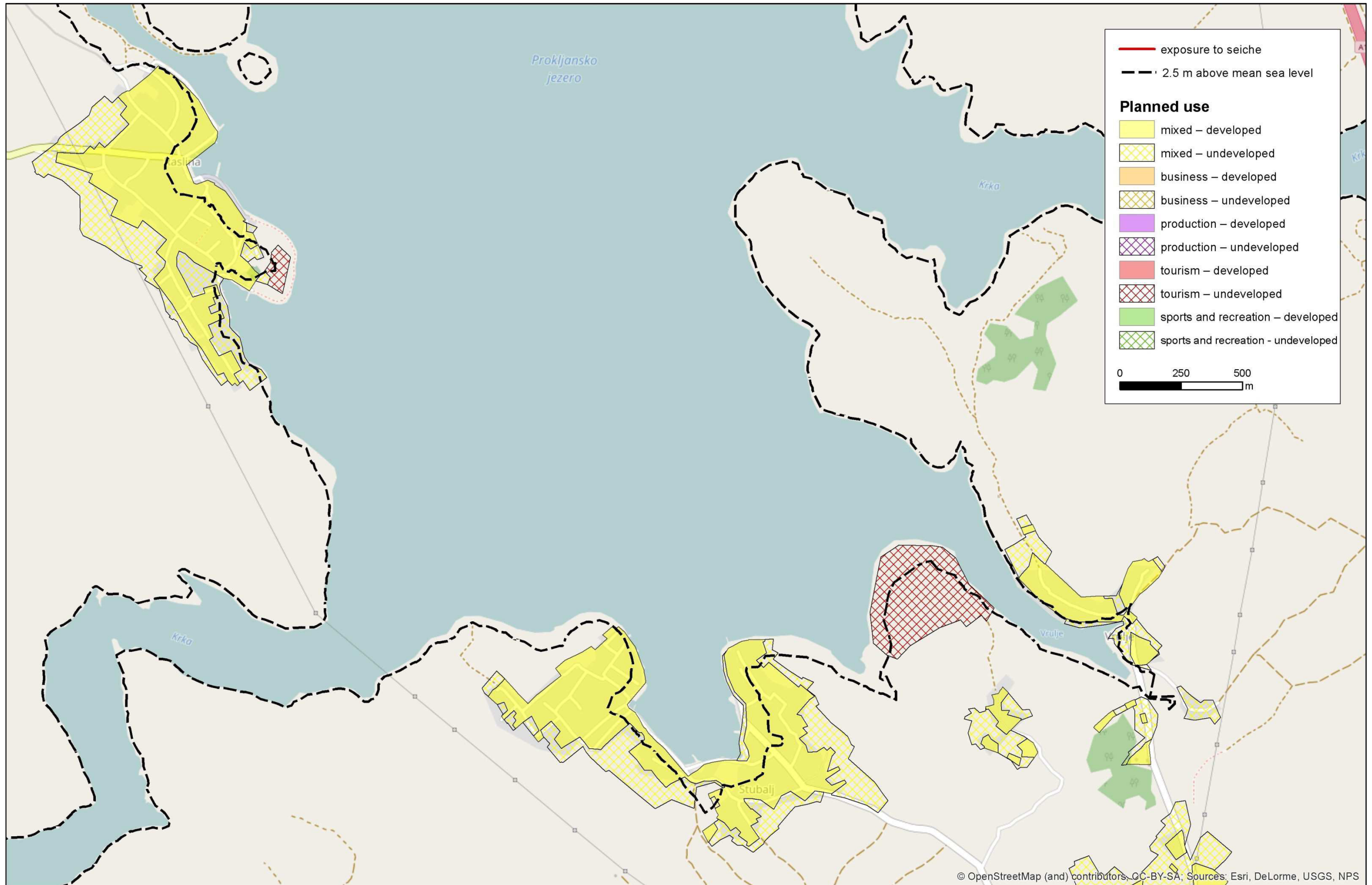




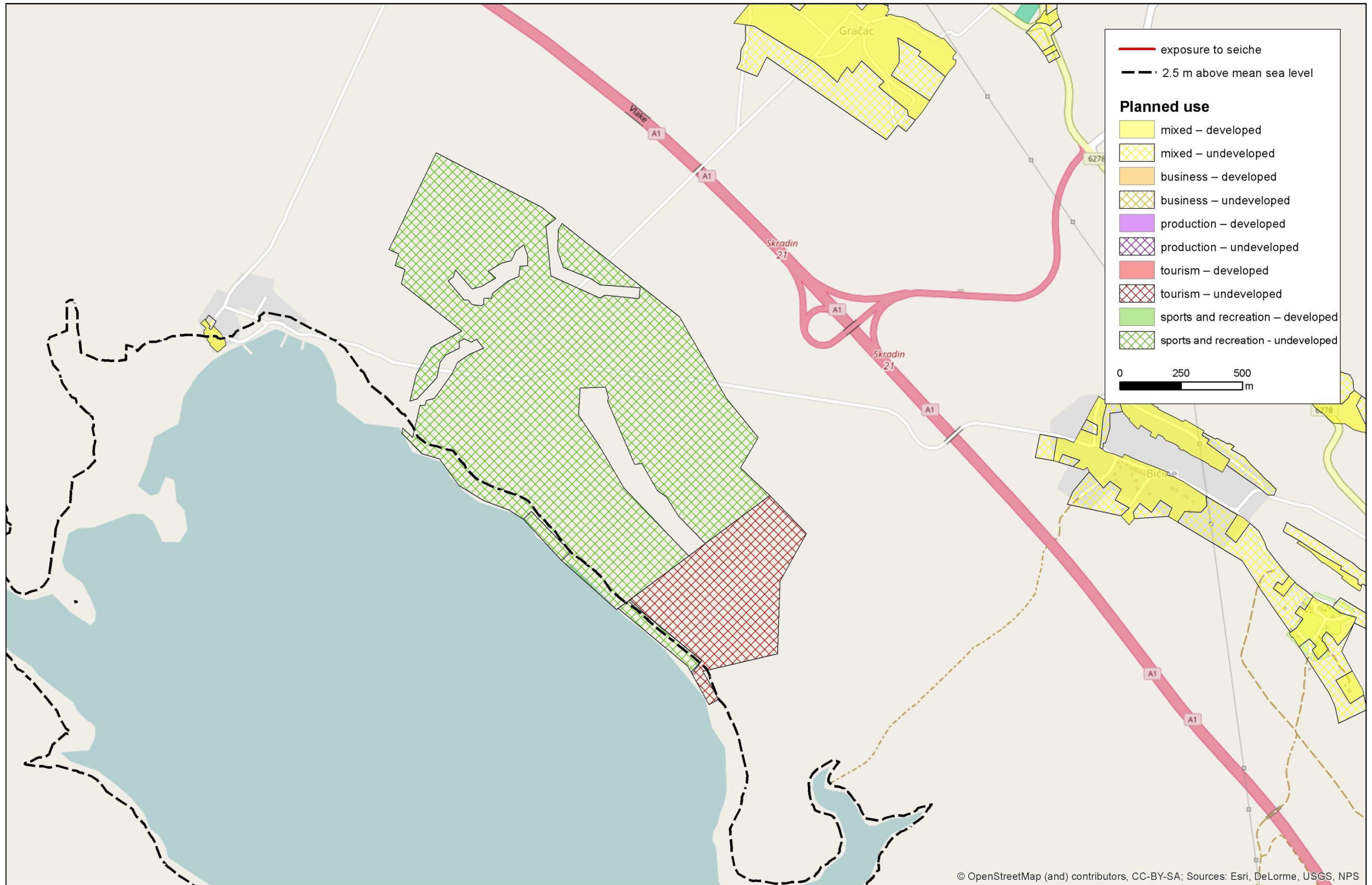
Planned land use map 23: Zaton



Planned land use map 24: Raslina - Bilice

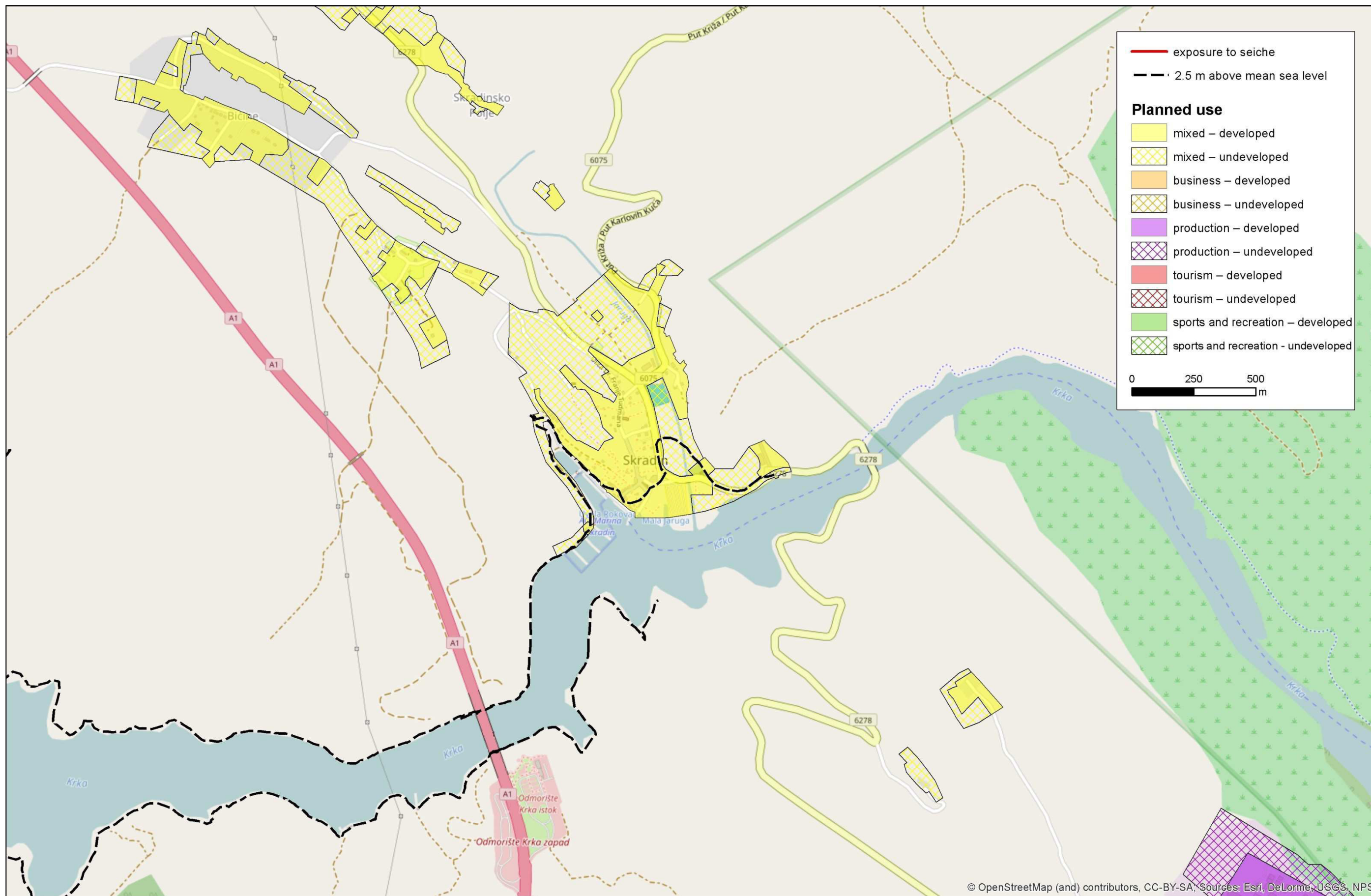


Planned land use map 25: Prokljan



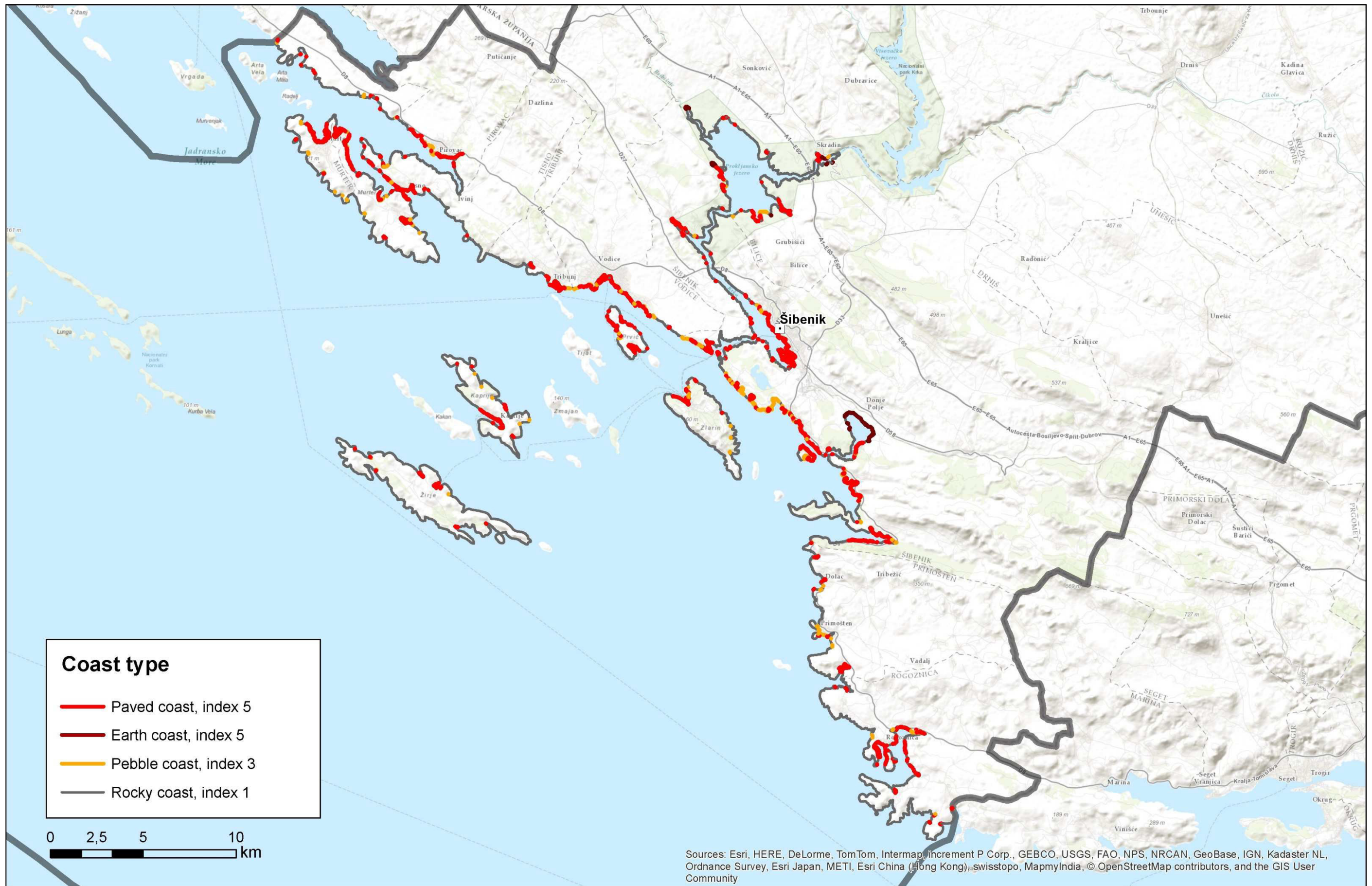
© OpenStreetMap (and) contributors, CC-BY-SA; Sources: Esri, DeLorme, USGS, NPS

Planned land use map 26: Skradin

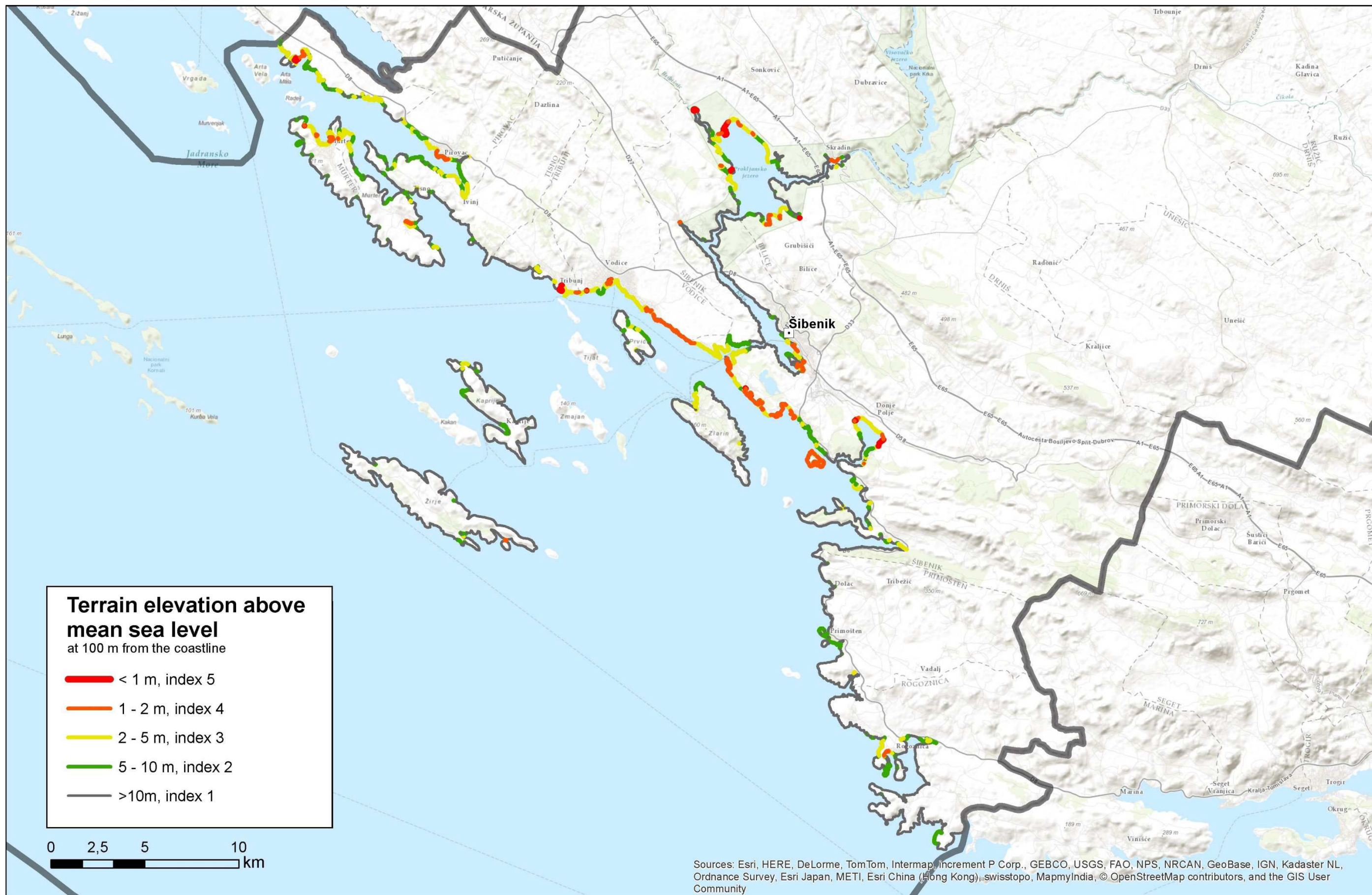


© OpenStreetMap (and) contributors, CC-BY-SA, Sources: Esri, DeLorme, USGS, NPS

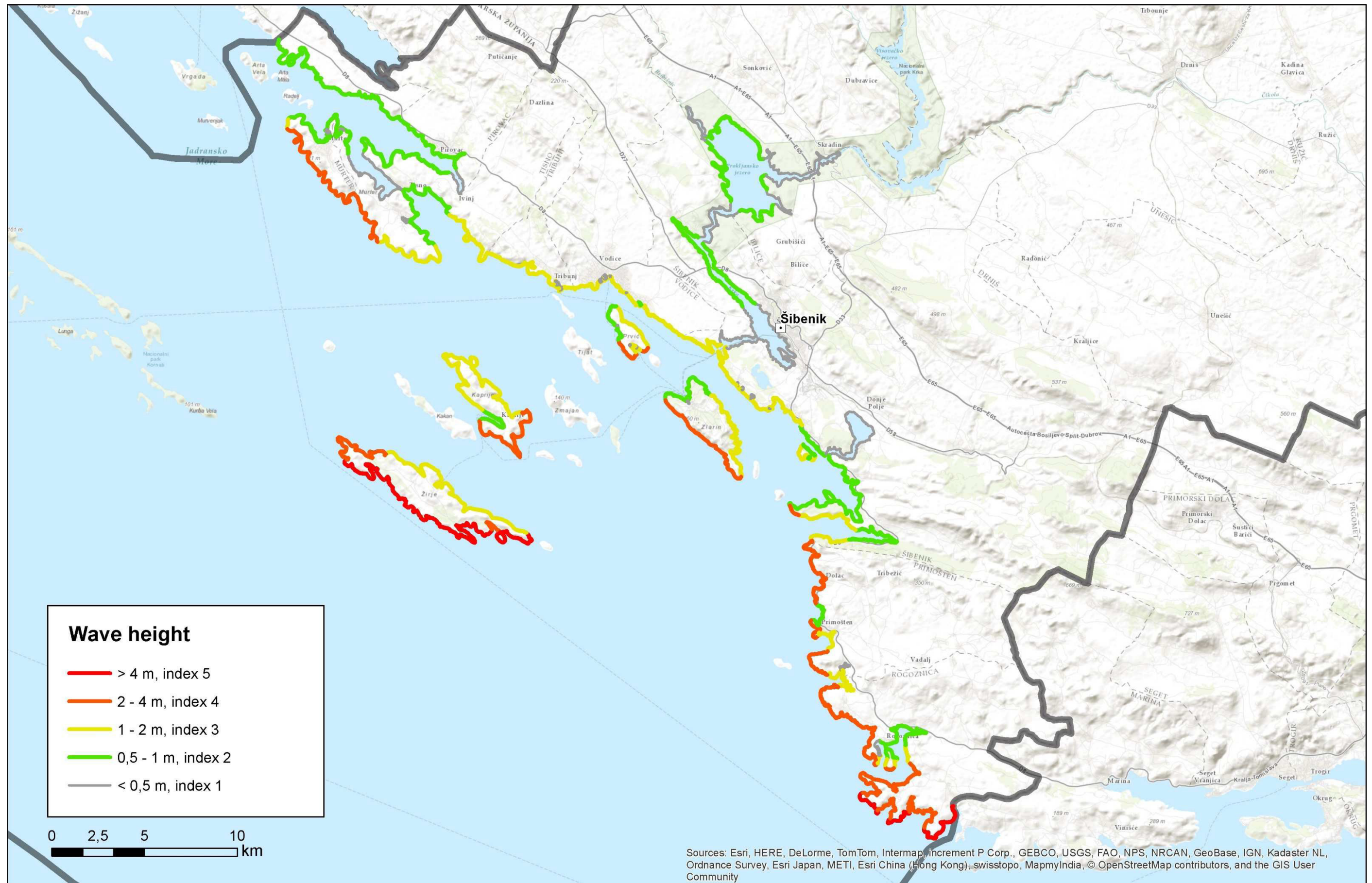
Vulnerability map 1: Coast type



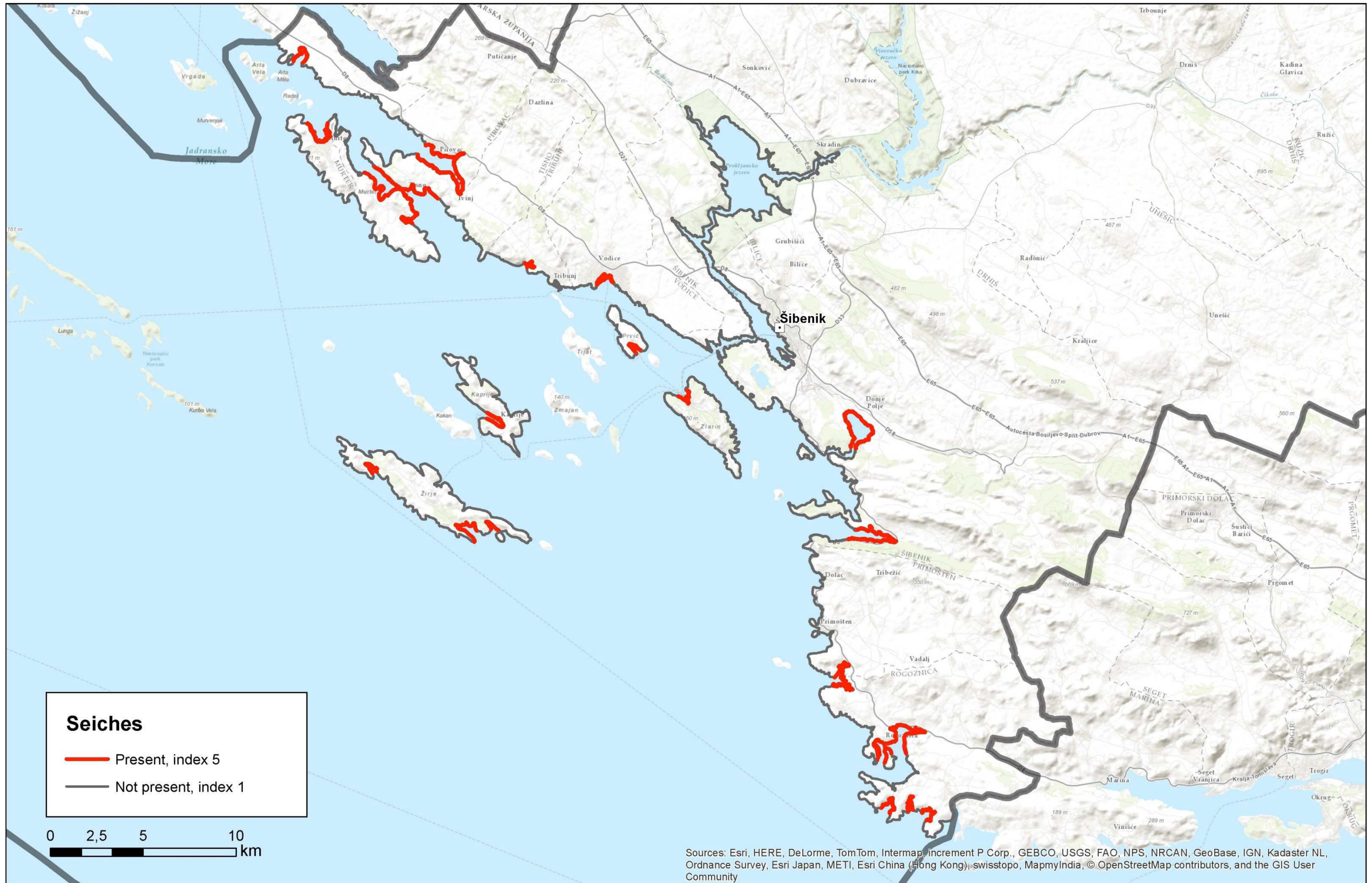
Vulnerability map 2: Terrain elevation



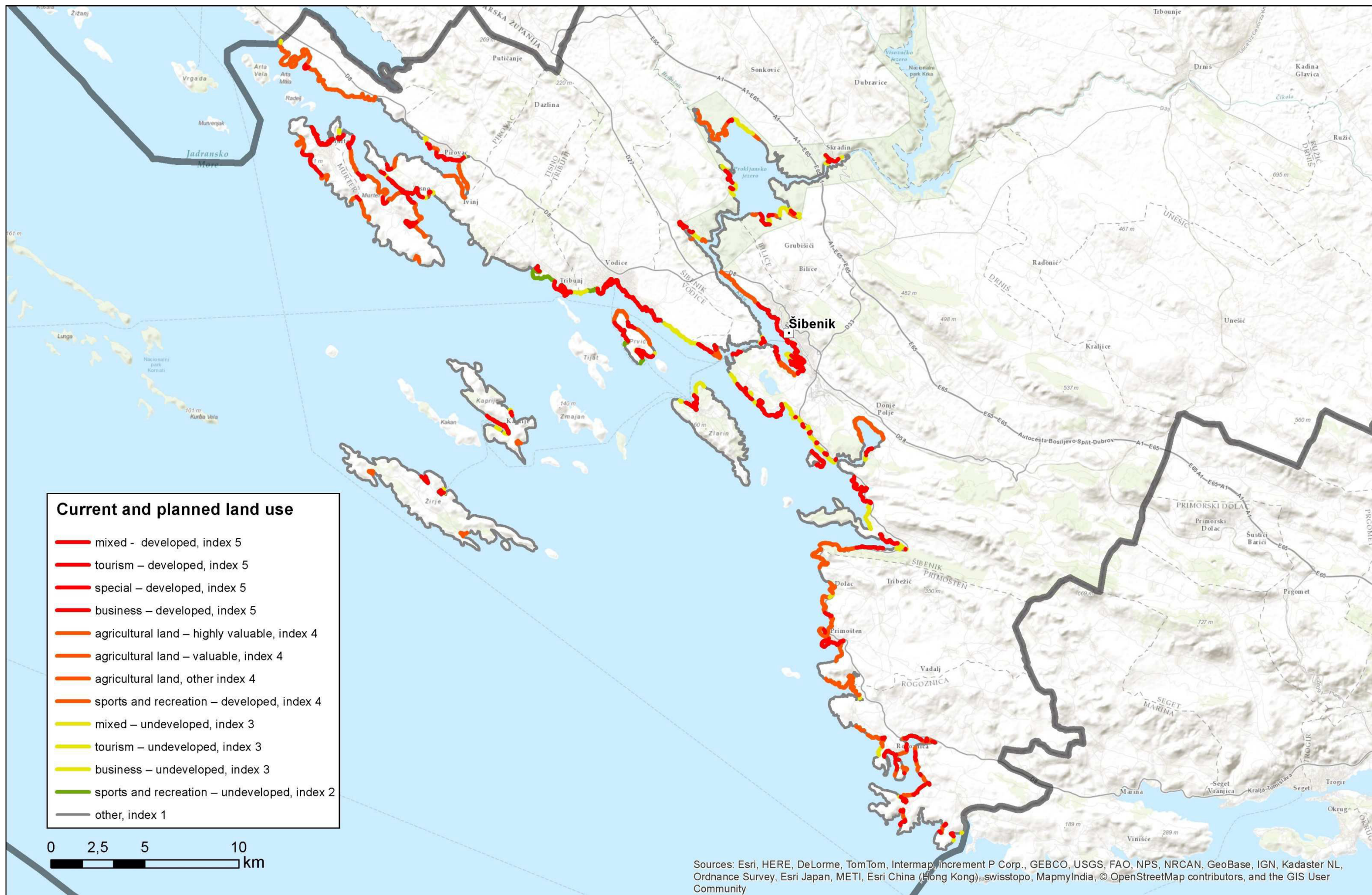
Vulnerability map 3: Wave height



Vulnerability map 4: Seiches



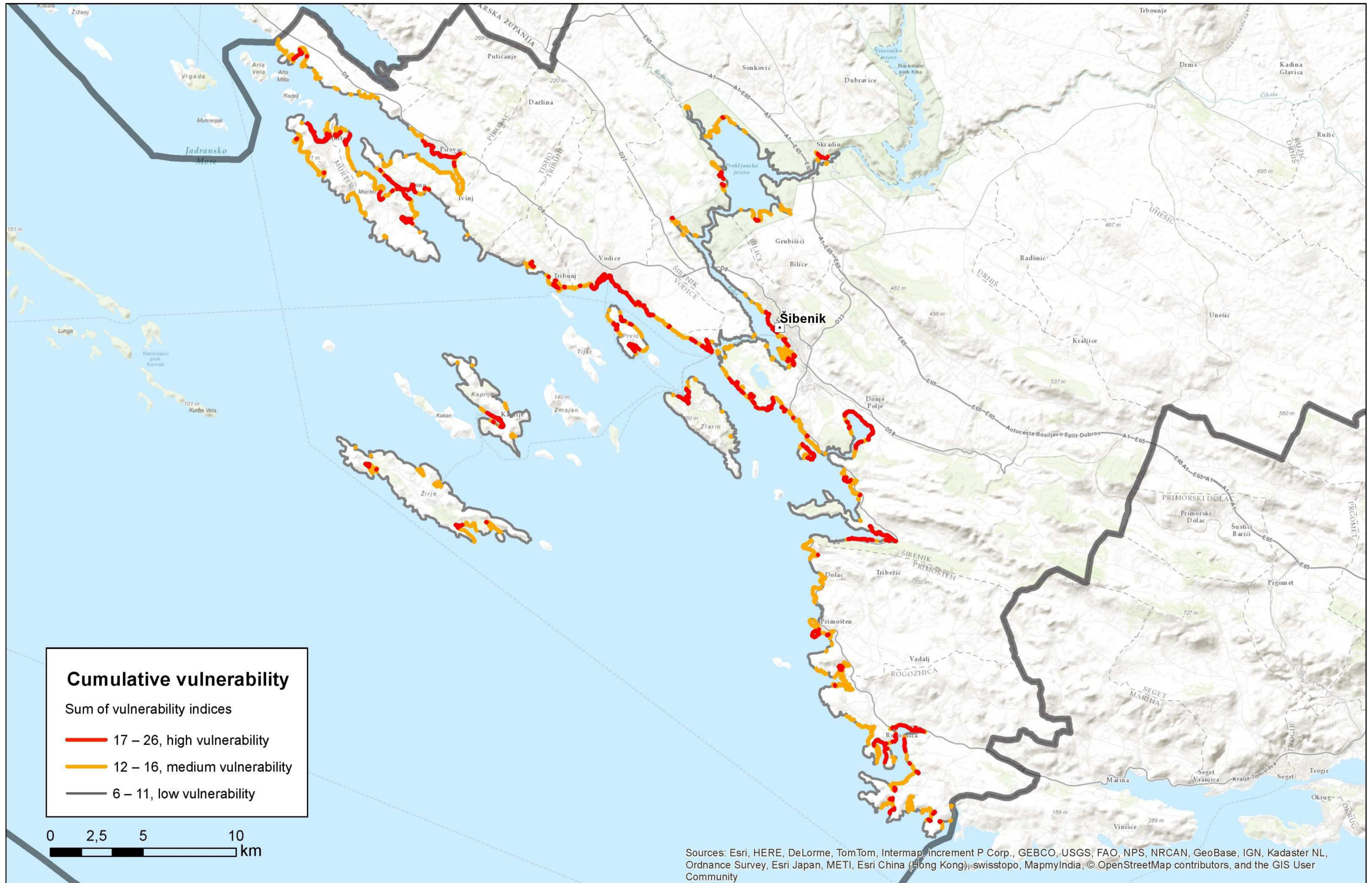
Vulnerability map 5: Current and planned land use



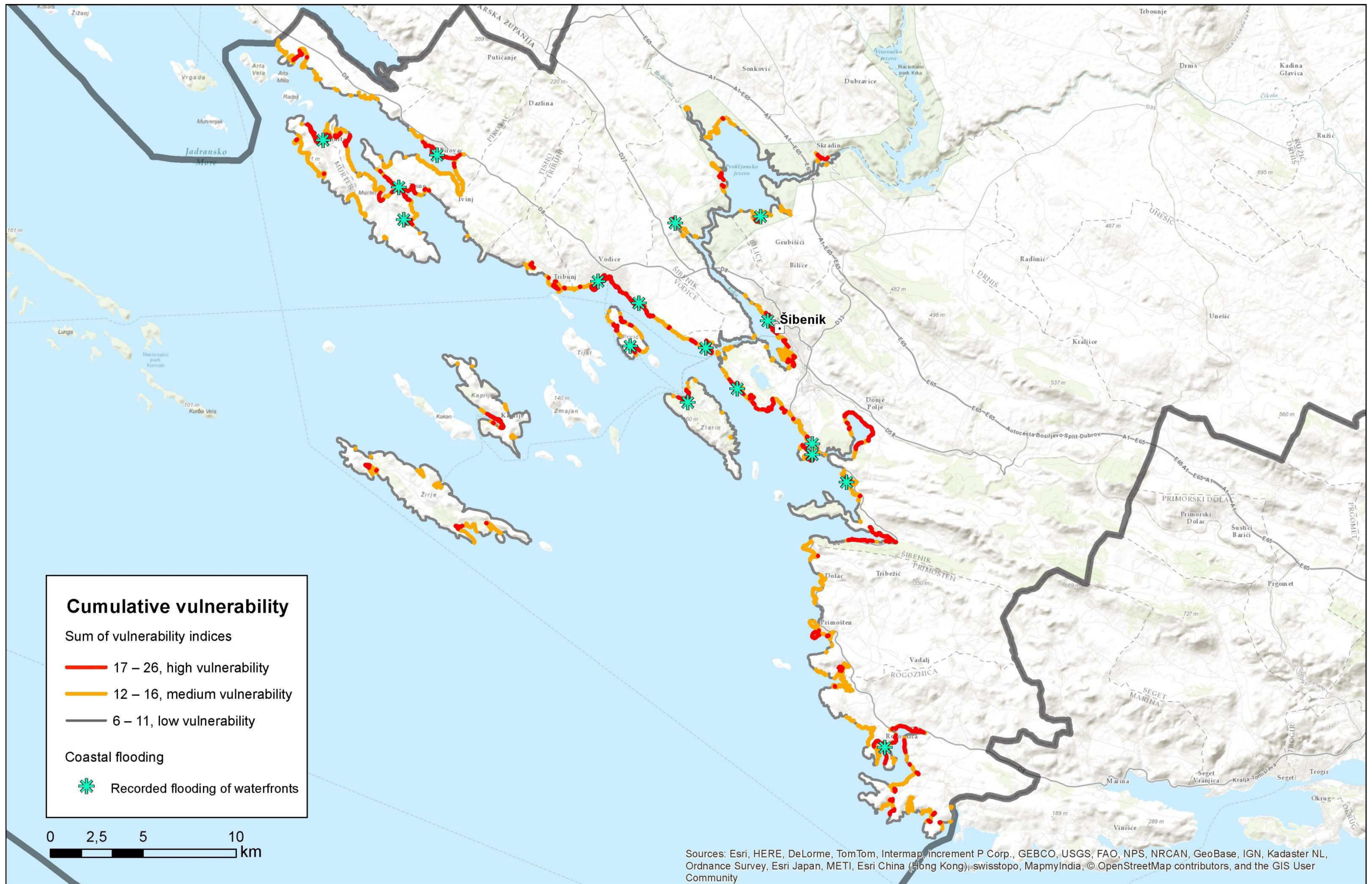
Vulnerability map 6: Cultural heritage



Vulnerability map 7: Cumulative vulnerability



Vulnerability map 8: Cumulative vulnerability and coastal flooding





## About the Šibenik-Knin County

According to the Croatian Constitution, the Šibenik-Knin County was founded in 1993. The County conducts activities of local importance referring to education, health, economic development, maritime affairs, traffic and traffic infrastructure, maintenance of public roads, protection of environment and nature, physical and urban planning, granting construction and location permits and other construction related documents, implementation of physical plan documents, planning and developing a network of educational, social and cultural institutions, and other activities under particular acts. The making of this Plan was directed by the County administrative Department for environmental protection and public utilities, in cooperation with other administration departments and bodies of the County, and supervised by the County Prefect.



Šibenik © Šibenik-Knin County



Together for the Mediterranean Sea



PAP/RAC is established in 1977 in Split, Croatia, as a part of the Mediterranean Action Plan (MAP) of the United Nations Environment Programme (UNEP). PAP/RAC's mandate is to provide support to Mediterranean countries in the implementation of the Barcelona Convention and its Protocols, and in particular of the Protocol on Integrated Coastal Zone Management (ICZM Protocol). PAP/RAC is oriented towards carrying out of the activities contributing to sustainable development of coastal zones and strengthening capacities for their implementation. Thereby, it co-operates with the national, regional and local authorities, as well as with a large number of international organisations and institutions.